

**NOTICE!!**

**These documents have been scanned!**

**Do not place un-scanned documents beneath this notice!**

**Do not remove this notice from this file!**

GPO Jacket No. 560-102  
Print Order 61540  
Rise Business Services, LLC  
Job=AZ15 5/23/2019



Box Number= AZ15083



Claim Begin-End: AMC390899-AMC390906

**1 Initial Receipt**



AZ15083-6

AMC390560-AMC391154

**United States Department of the Interior**  
**Bureau of Land Management**  
 BUSINESS & SUPPORT SVCS DIV  
 ONE N CENTRAL AVE SUITE 800  
 PHOENIX, AZ 85004 -4427  
 Phone: (602) 417-9200

Receipt

No:

1683673

|  |  |   |
|--|--|---|
| <b>Transaction #:</b> 1739254          |  | <b>ENTERED INTO COMPUTER</b><br>APR 23 2008<br>PB |
| <b>Date of Transaction:</b> 04/04/2008 |  |   |
| <b>CUSTOMER:</b>                       | FREDERICK C BAUMAN<br>9212 EMPIRE ROCK ST<br>LAS VEGAS, NV 89143 |   |

| LINE #        | QTY  | DESCRIPTION   | REMARKS  | UNIT PRICE | TOTAL             |
|---------------|------|---|----------|------------|-------------------|
| 1             | 8.00 | LOCATABLE MINERALS / MINING CLAIMS-NEW, UNADJUD, ONE OR MORE AUTH NOS / NEW MINING CLAIM LOCATION FEE \$30 (1993)<br><b>CASES:</b> AMC390899/\$30.00, AMC390900/\$30.00, AMC390901/\$30.00, AMC390902/\$30.00, AMC390903/\$30.00, AMC390904/\$30.00, AMC390905/\$30.00, AMC390906/\$30.00     |          | - n/a -    | 240.00            |
| 2             | 8.00 | LOCATABLE MINERALS / MINING CLAIMS-NEW, UNADJUD, ONE OR MORE AUTH NOS / NEW MINING CLAIM PROCESSING FEE \$15 (1930)<br><b>CASES:</b> AMC390899/\$15.00, AMC390900/\$15.00, AMC390901/\$15.00, AMC390902/\$15.00, AMC390903/\$15.00, AMC390904/\$15.00, AMC390905/\$15.00, AMC390906/\$15.00   |          | - n/a -    | 120.00            |
| 3             | 8.00 | LOCATABLE MINERALS / MINING CLAIMS-NEW, UNADJUD, ONE OR MORE AUTH NOS / NEW MINING CLM MAINT FEE \$125 (1993)<br><b>CASES:</b> AMC390899/\$125.00, AMC390900/\$125.00, AMC390901/\$125.00, AMC390902/\$125.00, AMC390903/\$125.00, AMC390904/\$125.00, AMC390905/\$125.00, AMC390906/\$125.00 | MAINT 08 | - n/a -    | 1000.00           |
| <b>TOTAL:</b> |      |   |          |            | <b>\$1,360.00</b> |

| PAYMENT INFORMATION |                  |  |                                 |
|---------------------|------------------|--|---------------------------------|
| 1                   | <b>AMOUNT:</b>   | \$1,360.00   | <b>POSTMARKED:</b> 3/31/08 0:00 |
|                     | <b>TYPE:</b>     | CHECK  | <b>RECEIVED:</b> 04/04/2008     |
|                     | <b>CHECK NO:</b> | 4175   |                                 |
|                     | <b>NAME:</b>     | BAUMAN, FREDERICK C<br>9212 EMPIRE ROCK ST<br>LAS VEGAS NV 89143 |                                 |

|         |
|---------|
| REMARKS |
|         |

This receipt was generated by the automated BLM Collections and Billing System and is a paper representation of a portion of the official electronic record contained therein.

**NOTICE!!**

**These documents have been scanned!**

**Do not place un-scanned documents beneath this notice!**

**Do not remove this notice from this file!**

GPO Jacket No. 560-102  
Print Order 61540  
Rise Business Services, LLC  
Job=AZ15 5/23/2019



Box Number= AZ15083



Claim Begin-End: AMC390899-AMC390906

**2 Correspondence**



AZ15083-6

AMC390560-AMC391154

FEB 23 2010

In Reply Refer To:  
3800 (9330) RE

AMC355838, AMC356928, AMC357865, AMC360589, AMC362656, AMC362811, AMC363464, AMC364238,  
AMC364254, AMC364364, AMC367211, AMC368880, AMC371353, AMC381973, AMC390899, AMC395870,  
AMC396297, AMC357050, AMC357192, AMC360628, AMC360759, AMC360862, AMC360991, AM

CERTIFIED MAIL - RETURN RECEIPT REQUESTED No. 7007 2680 0000 8514 7924

DECISION

SEARCHLIGHT EXPL LLC  
9212 EMPIRE ROCK ST  
LAS VEGAS, NV 89143

: This decision affects those claims  
: shown in the block below:  
:

---

SEE THE ATTACHMENT FOR LIST OF CLAIMS

---

MINING CLAIMS  
DECLARED FORFEITED

The mining claims listed above have been declared forfeited for failure to file the required maintenance fee payment or small miner's maintenance fee waiver (waiver).

Claimants are required to pay an annual non-refundable maintenance fee of \$140, or submit a waiver, on or before September 1 of each year. These requirements were established by Title 30 United States Code (U.S.C.) 28-f-k, as amended, and Title 43 Code of Federal Regulations (CFR) 3834 and 3835.

Our records do not show receipt of a maintenance fee payment, or waiver received on or before September 1, 2009, for the 2010 assessment year, for the claims listed above. Therefore, the claims are forfeited.

This decision does not relieve you of the liability for reclamation of all areas disturbed by your activities on lands covered by the subject mining claim(s) and/or site(s). After you complete the reclamation, you must notify the authorized officer of the appropriate surface managing agency so that the authorized officer may conduct a final site inspection and determine whether you may be released from liability.

If you fail to reclaim the land to the satisfaction of the authorized officer, the surface management agency may cite you for noncompliance under its surface management regulations.

For land administered by the Bureau of Land Management (BLM), if you fail to reclaim the land to the satisfaction of the authorized officer as required in 43 CFR Subpart 3809, BLM will issue an order of noncompliance under 43 CFR 3809.601(a). If you fail to comply with the noncompliance order, BLM may take further action under 43 CFR 3809.604. Failure to conduct reclamation is a prohibited act that may subject you to criminal penalties. See 43 CFR 3809.605(h) and 43 CFR 3809.700.

This decision may be appealed to the Interior Board of Land Appeals, Office of the Secretary, in accordance with the regulations contained in 43 CFR, Part 4, and the enclosed Form 1842-1. If an appeal is taken, your notice of appeal must be filed in this office (at the above address) within 30 days from receipt of this decision. The appellant has the burden of showing that the decision appealed from is in error.

If you wish to file a petition pursuant to regulation 43 CFR 4.21 (58 FR 4939, January 19, 1993) for a stay of the effectiveness of this decision during the time that your appeal is being reviewed by the Board, the petition for a stay must accompany your notice of appeal. A petition for a stay is required to show sufficient justification based on the standards listed below. Copies of the notice of appeal and petition for a stay **must** also be submitted to each party named in this decision and to the Interior Board of Land Appeals and to the appropriate Office of the Solicitor (see 43 CFR 4.413) at the same time the original documents are filed with this office. If you request a stay, you have the burden of proof to demonstrate that a stay should be granted.

#### Standards for Obtaining a Stay

Except as otherwise provided by law or other pertinent regulation, a petition for a stay of a decision pending appeal shall show sufficient justification based on the following standards:

- (1) The relative harm to the parties if the stay is granted or denied,
- (2) The likelihood of the appellant's success on the merits,
- (3) The likelihood of immediate and irreparable harm if the stay is not granted, and
- (4) Whether the public interest favors granting the stay.

Please include your AMC serial number(s) on all correspondence. If additional information is required, please call Rod Ebert at 602-417-9397.



Ruben A. Sanchez  
Group Administrator  
Renewable and Mineral Resources

Enclosure  
Appeal Form 1842-1

REbert:lm:022310

| 9212 EMPIRE<br>ROCK ST, LAS<br>VEGAS NV 89143 |              |                     |           |               |                  |           |
|---|--------------|---------------------|-----------|---------------|------------------|-----------|
| SEARCHLIGHT<br>EXPL LLC                       | LEAD FILE NO | CLAIM NAME          | CLAIM NO. | LEAD FILE NO. | CLAIM NAME       | CLAIM NO. |
|   | AMC355838    | LDP#4               | AMC355838 | AMC363464     | TRI- METALS      | AMC363475 |
|   | AMC355838    | LDP#5               | AMC355839 | AMC364238     | CLARA#1          | AMC364246 |
|   | AMC356928    | MONSTRO VERDE<br>#1 | AMC356929 | AMC364238     | CLARA#2.         | AMC364247 |
|   | AMC357865    | MONSTRO VERDE<br>#2 | AMC357865 | AMC364238     | CLARA#3          | AMC364248 |
|   | AMC357865    | MONSTRO VERDE<br>#3 | AMC357866 | AMC364238     | CLARA#4          | AMC364249 |
|   | AMC360589    | LBA #8              | AMC360589 | AMC364238     | CLARA#5          | AMC364250 |
|   | AMC360589    | LBA #9              | AMC360590 | AMC364238     | CLARA#6          | AMC364251 |
|   | AMC360589    | LBA #10             | AMC360591 | AMC364254     | NELLIE           | AMC364254 |
|   | AMC360589    | LBA #11             | AMC360592 | AMC364254     | RODGERS          | AMC364255 |
|   | AMC360589    | LBA #12             | AMC360593 | AMC364254     | KLAPETSKY        | AMC364256 |
|   | AMC362656    | ARRASTRE #1         | AMC362661 | AMC364254     | HAZEL            | AMC364257 |
|   | AMC362656    | ARRASTRE #2         | AMC362662 | AMC364254     | WILSON           | AMC364258 |
|   | AMC362656    | ARRASTRE #3         | AMC362663 | AMC364254     | JOSEPHINE        | AMC364259 |
|   | AMC362656    | AIRSTEP #1          | AMC362664 | AMC364364     | COPPER BLUFF #1  | AMC364372 |
|   | AMC362656    | AIRSTEP #2          | AMC362665 | AMC364364     | CACTUS QUEEN     | AMC364373 |
|   | AMC362656    | FLAT FAULT #1       | AMC362666 | AMC364364     | DEER TRAIL #1    | AMC364374 |
|   | AMC362656    | FLAT FAULT #2       | AMC362667 | AMC364364     | LITTLE KIMBLE #1 | AMC364378 |
|   | AMC362656    | FLAT FAULT #3       | AMC362668 | AMC364364     | MCDUFFIE #1      | AMC364379 |
|   | AMC362656    | FLAT FAULT #4       | AMC362669 | AMC364364     | MCDUFFIE #2      | AMC364380 |
|   | AMC362811    | SMG#1               | AMC362811 | AMC364364     | BIG KIMBLE #1    | AMC364381 |
|   | AMC362811    | SMG#2               | AMC362812 | AMC367211     | AM #1            | AMC367212 |
|   | AMC362811    | SMG#3               | AMC362813 | AMC367211     | AM #2            | AMC367213 |
|   | AMC362811    | SMG#4               | AMC362814 | AMC367211     | AM #3            | AMC367214 |
|   | AMC362811    | SMG#5               | AMC362815 | AMC367211     | AM #4            | AMC367215 |
|   | AMC362811    | SMG#6               | AMC362816 | AMC367211     | AM #5            | AMC367216 |
|   | AMC362811    | SMG#7               | AMC362817 | AMC367211     | AM #6            | AMC367217 |
|   | AMC362811    | SMG#8               | AMC362818 | AMC367211     | AM #7            | AMC367218 |
|   | AMC362811    | SMG#9               | AMC362819 | AMC367211     | AM #8            | AMC367219 |
|   | AMC362811    | SMG#10              | AMC362820 | AMC367211     | AM #9            | AMC367220 |
|   | AMC362811    | SMG#11              | AMC362821 | AMC367211     | AM #10           | AMC367221 |
|   | AMC362811    | SMG#12              | AMC362822 | AMC368880     | SF #1            | AMC368880 |
|   | AMC362811    | SMG#13              | AMC362823 | AMC368880     | SF #2            | AMC368881 |
|   | AMC362811    | SMG#14              | AMC362824 | AMC368880     | SF #3            | AMC368882 |
|   | AMC362811    | LDP#1               | AMC362825 | AMC368880     | SF #4            | AMC368883 |
|   | AMC362811    | LDP#2               | AMC362826 | AMC368880     | SF #5            | AMC368884 |
|   | AMC362811    | LDP#3               | AMC362827 | AMC368880     | SF #6            | AMC368885 |
|   | AMC363464    | BIG BUG             | AMC363464 | AMC368880     | SFL #1           | AMC368886 |
|   | AMC363464    | COPPER HILL #1      | AMC363465 | AMC368880     | SFL #2           | AMC368887 |
|   | AMC363464    | COPPER HILL #2      | AMC363466 | AMC368880     | SFL #3           | AMC368888 |
|   | AMC363464    | COPPER HILL #3      | AMC363467 | AMC371353     | COPPER BELL      | AMC371353 |
|   | AMC363464    | HACK                | AMC363468 | AMC395870     | GREAT WEST#2     | AMC395871 |
|   | AMC363464    | OLD MINOR           | AMC363469 | AMC395870     | GREAT WEST#3     | AMC395872 |

|           |                         |           |           |                 |           |
|-----------|-------------------------|-----------|-----------|-----------------|-----------|
| AMC371353 | COPPER DOME NO.<br>1    | AMC371354 | AMC395870 | GREAT WEST#4    | AMC395873 |
| AMC371353 | COPPER DOME NO.<br>2    | AMC371355 | AMC395870 | DANDY#1A        | AMC395874 |
| AMC371353 | COPPER<br>MOUNTAIN NO.1 | AMC371356 | AMC395870 | DANDY#2         | AMC395875 |
| AMC371353 | COPPER<br>MOUNTAIN NO.2 | AMC371357 | AMC395870 | DANDY#3         | AMC395876 |
| AMC371353 | COPPER QUEEN            | AMC371358 | AMC395870 | DANDY#4         | AMC395877 |
| AMC371353 | POCAHONTAS              | AMC371359 | AMC395870 | DANDY#5         | AMC395878 |
| AMC371353 | POCAHONTAS NO.<br>2     | AMC371360 | AMC395870 | MOCKINGBIRD#1   | AMC395879 |
| AMC381973 | CLARA #7                | AMC381973 | AMC395870 | MOCKINGBIRD#2A  | AMC395880 |
| AMC381973 | CLARA #8                | AMC381974 | AMC395870 | MOCKINGBIRD#3   | AMC395881 |
| AMC381973 | CLARA #9                | AMC381975 | AMC395870 | MOCKINGBIRD#4   | AMC395882 |
| AMC381973 | CLARA #10               | AMC381976 | AMC395870 | MOCKINGBIRD#5   | AMC395883 |
| AMC390899 | CLARA #11               | AMC390899 | AMC395870 | MOCKINGBIRD#6   | AMC395884 |
| AMC390899 | LDP #9                  | AMC390902 | AMC395870 | MOCKINGBIRD#7   | AMC395885 |
| AMC390899 | LDP #10                 | AMC390903 | AMC395870 | MOCKINGBIRD#8   | AMC395886 |
| AMC390899 | LDP #11                 | AMC390904 | AMC395870 | MOCKINGBIRD#9   | AMC395887 |
| AMC390899 | LDP #12                 | AMC390905 | AMC395870 | MOCKINGBIRD#10  | AMC395888 |
| AMC390899 | LDP #13                 | AMC390906 | AMC395870 | MOCKINGBIRD#11  | AMC395889 |
| AMC395870 | GREAT WEST#1A           | AMC395870 | AMC395870 | MOCKINGBIRD #12 | AMC395890 |
| AMC395870 | MOCKINGBIRD #13         | AMC395891 |           |                 |           |
| AMC395870 | MOCKINGBIRD #14         | AMC395892 |           |                 |           |
| AMC395870 | MOCKINGBIRD #15         | AMC395893 |           |                 |           |
| AMC395870 | MOCKINGBIRD#16          | AMC395894 |           |                 |           |
| AMC395870 | MOCKINGBIRD#17          | AMC395895 |           |                 |           |
| AMC396297 | MOCKINGBIRD#30          | AMC396299 |           |                 |           |
| AMC396297 | MOCKINGBIRD#27          | AMC396300 |           |                 |           |
| AMC396297 | MOCKINGBIRD#28          | AMC396301 |           |                 |           |
| AMC396297 | MOCKINGBIRD#29          | AMC396302 |           |                 |           |

**SENDER: COMPLETE THIS SECTION**

- Complete items 1, 2, and 3. Also complete item 4 if Restricted Delivery is desired.
- Print your name and address on the reverse so that we can return the card to you.
- Attach this card to the back of the mailpiece, or on the front if space permits.

**1. Article Addressed to:**

SEARCHLIGHT EXPL LLC  
9212 EMPIRE ROCK ST  
LAS VEGAS, NV 89143

AZ933 RE AMC360438, AMC356928, AMC357865, AMC360589,  
AMC362656, AMC362811, AMC363464, AMC364238, AMC364254,  
AMC364364, AMC367211, AMC368880, AMC371353, AMC381973,  
AMC390899, AMC395870, AMC396297, AMC357050, AMC357192,  
AMC360628, AMC360759, AMC360862, AMC360991

**COMPLETE THIS SECTION ON DELIVERY**

**A. Signature**

*x B. Bauman*

- Agent
- Addressee

**B. Received by (Printed Name)**

**C. Date of Delivery**

*2/10*

**D. Is delivery address different from item 1?  Yes**

If YES, enter delivery address below:  No

**3. Service Type**

- Certified Mail
- Registered
- Insured Mail
- Express Mail
- Return Receipt for Merchandise
- C.O.D.

**4. Restricted Delivery? (Extra Fee)  Yes**

**2. Article Number**

(Transfer from service label)

7007 2680 0000 8514 7924



UNITED STATES POSTAL SERVICE



First-Class Mail  
Postage & Fees Paid  
USPS  
Permit No. G-10

• Send Please print your name, address, and ZIP+4 in this box •

RECEIVED  
BLM AZ STATE OFFICE

2010 MAR -1 P 1:58

PHOENIX, ARIZONA

BUREAU OF LAND MANAGEMENT  
ARIZONA STATE OFFICE  
ONE NORTH CENTRAL AVENUE  
SUITE 800  
PHOENIX, AZ 85004-2203



March 8, 2010

In Reply Refer To:  
3800 (9330) RE  
AMC390899

CERTIFIED MAIL - RETURN RECEIPT REQUESTED No. 7008 2810 0000 6280 6804

DECISION

|                          |   |  |
|--------------------------|---|--|
| SEARCHLIGHT EXP LLC      | : | This decision affects those claims shown |
| 9212 EMPIRE ROCK ST      | : | in the block below:                      |
| LAS VEGAS, NV 89143-1372 | : |  |

---

AMC390899, 390902 - 390906  
CLARA #11, LDP #9 - #13

---

MINING CLAIMS  
DECLARED FORFEITED

The mining claims listed above have been declared forfeited for failure to file the required maintenance fee payment or small miner's maintenance fee waiver (waiver).

Claimants are required to pay an annual non-refundable maintenance fee of \$140, or submit a waiver, on or before September 1 of each year. These requirements were established by 30 (United States Code) 28-f-k, as amended, and 43 Code of Federal Regulations (CFR) 3834 and 3835.

Our records do not show receipt of a maintenance fee payment, or waiver received on or before September 1, 2009, for the 2010 assessment year, for the claims listed above. Therefore, the claims are forfeited.

This decision does not relieve you of the liability for reclamation of all areas disturbed by your activities on lands covered by the subject mining claim(s) and/or site(s). After you complete the reclamation, you must notify the authorized officer of the appropriate surface managing agency so that the authorized officer may conduct a final site inspection and determine whether you may be released from liability.

**SENDER: COMPLETE THIS SECTION**

- Complete items 1, 2, and 3. Also complete item 4 if Restricted Delivery is desired.
- Print your name and address on the reverse so that we can return the card to you.
- Attach this card to the back of the mailpiece, or on the front if space permits.

1. Article Addressed to:

SEARCHLIGHT EXP LLC  
9212 EMPIRE ROCK ST  
LAS VEGAS, NV 89143-1372  
AZ933 RE AMC390899 030810

**COMPLETE THIS SECTION ON DELIVERY**

A. Signature

X

- Agent
- Addressee

B. Received by (*Printed Name*)

C. Date of Delivery

5/11

D. Is delivery address different from item 1?  Yes  
If YES, enter delivery address below:  No

3. Service Type

- Certified Mail  Express Mail
- Registered  Return Receipt for Merchandise
- Insured Mail  C.O.D.

4. Restricted Delivery? (*Extra Fee*)  Yes

2. Article Number  
(*Transfer from service label*)

7008 2810 0000 6280 6804

If you fail to reclaim the land to the satisfaction of the authorized officer, the surface management agency may cite you for noncompliance under its surface management regulations.

For land administered by the Bureau of Land Management (BLM), if you fail to reclaim the land to the satisfaction of the authorized officer as required in 43 CFR Subpart 3809, BLM will issue an order of noncompliance under 43 CFR 3809.601(a). If you fail to comply with the noncompliance order, BLM may take further action under 43 CFR 3809.604. Failure to conduct reclamation is a prohibited act that may subject you to criminal penalties. See 43 CFR 3809.605(h) and 43 CFR 3809.700.

This decision may be appealed to the Interior Board of Land Appeals, Office of the Secretary, in accordance with the regulations contained in 43 CFR, Part 4, and the enclosed Form 1842-1. If an appeal is taken, your notice of appeal must be filed in this office (at the above address) within 30 days from receipt of this decision. The appellant has the burden of showing that the decision appealed from is in error.

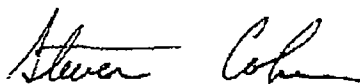
If you wish to file a petition pursuant to regulation 43 CFR 4.21 (58 FR 4939, January 19, 1993) for a stay of the effectiveness of this decision during the time that your appeal is being reviewed by the Board, the petition for a stay must accompany your notice of appeal. A petition for a stay is required to show sufficient justification based on the standards listed below. Copies of the notice of appeal and petition for a stay **must** also be submitted to each party named in this decision and to the Interior Board of Land Appeals and to the appropriate Office of the Solicitor (see 43 CFR 4.413) at the same time the original documents are filed with this office. If you request a stay, you have the burden of proof to demonstrate that a stay should be granted.

#### Standards for Obtaining a Stay

Except as otherwise provided by law or other pertinent regulation, a petition for a stay of a decision pending appeal shall show sufficient justification based on the following standards:

- (1) The relative harm to the parties if the stay is granted or denied,
- (2) The likelihood of the appellant's success on the merits,
- (3) The likelihood of immediate and irreparable harm if the stay is not granted, and
- (4) Whether the public interest favors granting the stay.

Please include your AMC serial number(s) on all correspondence. If additional information is required, please call Rod Ebert at 602-417-9397.



Steven Cohn  
Group Administrator  
Renewable and Mineral Resources

Enclosure

Appeal Form 1842-1  
REbert:lm:030810

**NOTICE!!**

**These documents have been scanned!**

**Do not place un-scanned documents beneath this notice!**

**Do not remove this notice from this file!**

GPO Jacket No. 560-102  
Print Order 61540  
Rise Business Services, LLC  
Job=AZ15 5/23/2019



Box Number= AZ15083



Claim Begin-End: AMC390899-AMC390906

**3 Transfers**



AZ15083-6

AMC390560-AMC391154

AMC 390899

When recorded return to:  
Frederick C. Bauman  
9212 Empire Rock Street  
Las Vegas, NV 89143

**QUITCLAIM MINING DEED**  
(Exempt A. R. S. 11-1134(A)(6))

This Quitclaim Mining Deed, dated as of May 5, 2008, made by the undersigned Grantor(s) to **Searchlight Exploration, LLC**, an Arizona limited liability company with a present address of 9212 Empire Rock Street, Las Vegas, NV 89143;

WITNESSETH;

WHEREAS, Grantor(s) are the owners of certain unpatented mining claims located in the Santa Maria Mining District, La Paz County, Arizona (the "Claims"), to wit:

| <u>Claim</u> | <u>AMC#</u> | <u>Recording Info</u> | <u>Township / Range / Section</u> | <u>Date Located</u> | <u>Approx Acreage</u> |
|--------------|-------------|-----------------------|-----------------------------------|---------------------|-----------------------|
| Clara#11     | 390899      | 2008-01559            | 9N 15W Sec 10                     | 3/16/2008           | 160                   |

WHEREAS, Grantor(s) desire to convey all of their right, title and interest in and to the Claims to Grantee;

NOW, THEREFORE, in consideration of the sum of the (\$10) dollars in hand paid to Grantor(s), receipt of which is hereby acknowledged, and for other good and sufficient consideration the receipt and sufficiency of which is hereby acknowledged, the parties hereto, intending to be legally bound hereby, agree as follows:

Grantor(s) does by these presents hereby grant, bargain, sell, transfer, convey, set over, remise, release and quitclaim unto Grantee, its successors and assigns, forever, all of Grantor(s)' right, title, interest and estate in, to and under the Claims.


TO HAVE AND TO HOLD the above described Claims unto the Grantee, its successors and assigns, forever.

RE 8/28/08  
ENTERED IN COMPUTER


RECEIVED  
JUL 14 2008  
PHOENIX, ARIZONA  
2008 JUN -9 A 7:30


IN WITNESS WHEREOF, Grantor(s) have caused this instrument to be executed and delivered as of the day and year first above written.


THE GRANTOR(S)

  
Frederick C. Bauman

  
Barbara McIntyre Bauman


  
Morgan Bauman

  
Jennalee K. Bauman

  
Bailey A. Bauman

  
Alden F. Bauman

  
Arlene Lantz

  
Kevin Lantz

RECORDED  
CLM. AZ STATE C91 00  
2008 JUN -9 A 7:30  
PHOENIX, ARIZONA

STATE OF Nevada  
COUNTY OF Clark

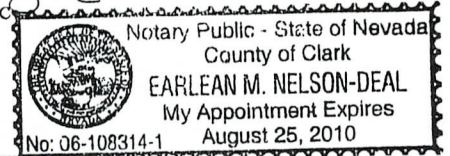
)ss.

ACKNOWLEDGMENT

On this 5 day of May, 2008, before me, the undersigned Notary Public, personally appeared Frederick C. Bauman, Barbara McIntyre Bauman, Megan Bauman, Jennifer K. Bauman, Rutey A. Bauman + Alden F. Bauman known to me to be the individual(s) who executed the foregoing instrument and acknowledged the same to be his (her)(their) free act and deed.

My Commission Expires August 25, 2010

Earlean M. Nelson-Deal  
Notary Public



STATE OF TX

)ss.

ACKNOWLEDGMENT


COUNTY OF Travis

On this 13 day of May, 2008, before me, the undersigned Notary Public, personally appeared Arlene Cantz

known to me to be the individual(s) who executed the foregoing instrument and acknowledged the same to be his (her)(their) free act and deed.

My Commission Expires 08/16/2011

Alisha R. Anderson  
Notary Public



STATE OF TX

)ss.

ACKNOWLEDGMENT


COUNTY OF Travis

On this 13 day of May, 2008, before me, the undersigned Notary Public, personally appeared Kevin Cantz

known to me to be the individual(s) who executed the foregoing instrument and acknowledged the same to be his (her)(their) free act and deed.

My Commission Expires 08/16/2011

Alisha R. Anderson  
Notary Public



STATE OF \_\_\_\_\_

)ss.

ACKNOWLEDGMENT

COUNTY OF \_\_\_\_\_

On this \_\_\_ day of \_\_\_\_\_, 2008, before me, the undersigned Notary Public, personally appeared \_\_\_\_\_

known to me to be the individual(s) who executed the foregoing instrument and acknowledged the same to be his (her)(their) free act and deed.

My Commission Expires \_\_\_\_\_

\_\_\_\_\_  
Notary Public

RECEIVED  
CLERK OF STATE COURT  
PHOENIX, ARIZONA  
JUN - 9 A 7:30



When recorded return to:  
Frederick C. Bauman  
9212 Empire Rock Street  
Las Vegas, NV 89143

**QUITCLAIM MINING DEED**  
(Exempt A. R. S. 11-1134(A)(6))

This Quitclaim Mining Deed, dated as of May 5, 2008, made by the undersigned Grantor(s) to **Searchlight Exploration, LLC**, an Arizona limited liability company with a present address of 9212 Empire Rock Street, Las Vegas, NV 89143;

WITNESSETH;

WHEREAS, Grantor(s) are the owners of certain unpatented mining claims located in the Owens Mining District, Mohave County, Arizona (the "Claims"), to wit:

| <u>Claim</u> | <u>AMC#</u> | <u>Recording Info</u> | <u>Township / Range / Section</u> | <u>Date Located</u> | <u>Approx Acreage</u> |
|--------------|-------------|-----------------------|-----------------------------------|---------------------|-----------------------|
| LDP#9        | 390902      | Book 7123 Pg 186      | 12N 14W Sec 21, 28                | 2/9/2008            | 160                   |
| LDP#10       | 390903      | Book 7123 Pg 189      | 12N 14W Sec 21, 28                | 2/9/2008            | 160                   |
| LDP#11       | 390904      | Book 7123 Pg 192      | 12N 14W Sec 28                    | 2/9/2008            | 140                   |
| LDP#12       | 390905      | Book 7123 Pg 195      | 12N 14W Sec 21, 28                | 2/9/2008            | 160                   |
| LDP#13       | 390906      | Book 7123 Pg 198      | 12N 14W Sec 28, 33                | 2/9/2008            | 160                   |

WHEREAS, Grantor(s) desire to convey all of their right, title and interest in and to the Claims to Grantee;

NOW, THEREFORE, in consideration of the sum of the (\$10) dollars in hand paid to Grantor(s), receipt of which is hereby acknowledged, and for other good and sufficient consideration the receipt and sufficiency of which is hereby acknowledged, the parties hereto, intending to be legally bound hereby, agree as follows:

Grantor(s) does by these presents hereby grant, bargain, sell, transfer, convey, set over, remise, release and quitclaim unto Grantee, its successors and assigns, forever, all of Grantor(s)' right, title, interest and estate in, to and under the Claims.


TO HAVE AND TO HOLD the above described Claims unto the Grantee, its successors and assigns, forever.

RE 8/28/08  
ENTERED IN COMPUTER


RECEIVED  
ALM. AZ STATE DEPT  
PHOENIX, ARIZONA  
2008 JUN 9 A 7:30

IN WITNESS WHEREOF, Grantor(s) have caused this instrument to be executed and delivered as of the day and year first above written.

THE GRANTOR(S)



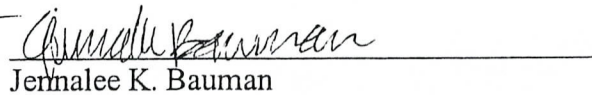
Frederick C. Bauman




Barbara McIntyre Bauman



Morgan Bauman




Jermalee K. Bauman




Bailey A. Bauman



Alden F. Bauman



Arlene Lantz



Kevin Lantz

RECEIVED  
3:11 P.M. AZ STATE OFFICE  
2008 JUN -9 A 7:30  
PHOENIX, ARIZONA

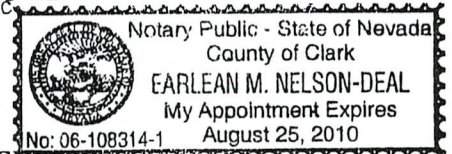
STATE OF Nevada  
COUNTY OF Clark )ss.

ACKNOWLEDGMENT

On this 5 day of May, 2008, before me, the undersigned Notary Public, personally appeared Frederick E. Bauman, Barbara McIntire Bauman, Morgan Bauman, Jennette K. Bauman, Bailey A. Bauman + Alden F. Bauman known to me to be the individual(s) who executed the foregoing instrument and acknowledged the same to be his (her)(their) free act and deed.

My Commission Expires August 25, 2010

Earlean M. Nelson-Deal  
Notary Public



STATE OF TX  
COUNTY OF Travis )ss.


ACKNOWLEDGMENT

On this 13 day of May, 2008, before me, the undersigned Notary Public, personally appeared Arlene Lantz

known to me to be the individual(s) who executed the foregoing instrument and acknowledged the same to be his (her)(their) free act and deed.

My Commission Expires 08/16/2011

Alisha R. Anderson  
Notary Public



STATE OF TX  
COUNTY OF Travis )ss.


ACKNOWLEDGMENT

On this 13 day of May, 2008, before me, the undersigned Notary Public, personally appeared Kevin Lantz

known to me to be the individual(s) who executed the foregoing instrument and acknowledged the same to be his (her)(their) free act and deed.

My Commission Expires 08/16/2011

Alisha R. Anderson  
Notary Public



STATE OF \_\_\_\_\_ )  
COUNTY OF \_\_\_\_\_ )ss.

ACKNOWLEDGMENT

On this \_\_\_ day of \_\_\_\_\_, 2008, before me, the undersigned Notary Public, personally appeared \_\_\_\_\_

known to me to be the individual(s) who executed the foregoing instrument and acknowledged the same to be his (her)(their) free act and deed.

My Commission Expires \_\_\_\_\_

\_\_\_\_\_  
Notary Public

RECEIVED  
J. M. AZ STATE OF ARIZONA  
2008 JUN -9 A 1:30  
PHOENIX, ARIZONA

**United States Department of the Interior**

**Bureau of Land Management**  
 BUSINESS & SUPPORT SVCS DIV  
 ONE N CENTRAL AVE SUITE 800  
 PHOENIX, AZ 85004 -4427  
 Phone: (602) 417-9200

Receipt

No: 1722380

|  |   |
|--|---|
| <b>Transaction #:</b> 1779038          |   |
| <b>Date of Transaction:</b> 06/11/2008 |   |
| <b>CUSTOMER:</b>                       | FREDERICK C BAUMAN<br>9212 EMPIRE ROCK ST<br>LAS VEGAS,NV 89143 |

| LINE #        | QTY  | DESCRIPTION   | REMARKS | UNIT PRICE | TOTAL          |
|---------------|------|---|---------|------------|----------------|
| 1             | 1.00 | LOCATABLE MINERALS / MINING CLAIMS-NOT NEW-UNADJUD,ONE AUTH NO. ONLY / MINING CLAIM MONEY RECEIVED (455) CASES: AMC390899/\$60.00 | TRF     | - n/a -    | 60.00          |
| <b>TOTAL:</b> |      |   |         |            | <b>\$60.00</b> |

| PAYMENT INFORMATION |           |  |             |             |  |
|---------------------|-----------|--|-------------|-------------|--|
| 1                   | AMOUNT:   | \$60.00  | POSTMARKED: | 6/4/08 0:00 |  |
|                     | TYPE:     | CHECK  | RECEIVED:   | 06/09/2008  |  |
|                     | CHECK NO: | 4294   |             |             |  |
|                     | NAME:     | BAUMAN, FREDERICK C<br>9212 EMPIRE ROCK ST<br>LAS VEGAS NV 89143 |             |             |  |

|         |
|---------|
| REMARKS |
|         |

This receipt was generated by the automated BLM Collections and Billing System and is a paper representation of a portion of the official electronic record contained therein.

**NOTICE!!**

**These documents have been scanned!**

**Do not place un-scanned documents beneath this notice!**

**Do not remove this notice from this file!**

GPO Jacket No. 560-102  
Print Order 61540  
Rise Business Services, LLC  
Job=AZ15 5/23/2019



Box Number= AZ15083



Claim Begin-End: AMC390899-AMC390906

**4 Annual Filings**



AZ15083-6

AMC390560-AMC391154

363464  
399871  
403931

364364  
428166  
412191  
390899  
412366  
415239  
426601  
362684  
~~362684~~  
366290  
362656  
398293  
398624  
350564  
414426  
414430  
414434  
414441  
356410

ENTERED  
AUG 14 2018  
BY: R. Am

**SEARCHLIGHT EXPLORATION, LLC**

**6440 Sky Pointe Dr., Ste 140-412**

**Las Vegas, NV 89131**

**(702) 533-8372**

**searchlightwest@aol.com**

BY PRIORITY MAIL  
RETURN RECEIPT REQUESTED

August 7, 2018

Bureau of Land Management  
Arizona State Office  
1 N. Central Ave., Suite 800  
Phoenix, AZ 85004

RECEIVED  
BLM AZ STATE OFFICE  
2018 AUG 10 P 2:26  
PHOENIX, ARIZONA

Re: Payment of 2019 Mining Claim Maintenance Fees


Ladies and Gentlemen:

Enclosed is payment of the 2019 claim maintenance fees for the following projects. Payment is made by Ivy Minerals Inc, our joint venture partner:

1. Treasure King – 55 claims - \$8,525
2. La Posa – 18 claims - \$2,790
3. Nine additional projects – 91 claims - \$14,105, as follows:
  - a. White Hills – 10 claims - \$1,550
  - b. Clara – 24 claims - \$3,720
  - c. Burnt Well - 9 claims - \$1,395
  - d. Kit Carson – 24 claims - \$3,720
  - e. Silverfield – 4 claims - \$620
  - f. Potts Mountain – 2 claims - \$310
  - g. Ester Basin – 5 claims - \$775
  - h. Alamo – 7 claims - \$1,085
  - i. N. Rawhide – 6 claims - \$930

Sincerely yours,

SEARCHLIGHT EXPLORATION, LLC

By 

Frederick C. Bauman, Manager

# PRIORITY<sup>®</sup> ★ MAIL ★

 DATE OF DELIVERY SPECIFIED\*

 USPS TRACKING™ INCLUDED\*

 INSURANCE INCLUDED\*

 PICKUP AVAILABLE

\* Domestic only

RECEIVED  
AZ STATE OFFICE  
AUG 10 P 2:22  
PHOENIX, ARIZONA

WHEN USED INTERNATIONALLY,  
A CUSTOMS DECLARATION  
LABEL MAY BE REQUIRED.



1006



85004

LAS VEGAS, NV  
89130  
AUG 07, 18  
AMOUNT

**\$12.90**

R2304H109543-10

FROM:

## PRIORITY<sup>®</sup> ★ MAIL ★



VISIT US AT [USPS.COM](http://USPS.COM)<sup>®</sup>  
ORDER FREE SUPPLIES ONLINE

FROM: *Bauman*  
*Searchlight Expln LLC*  
*6440 Sky Pointe Dr,*  
*Ste 140-149*  
*Las Vegas, NV 89131*

TO:

*BLM - Arizona State Office*  
*1 N. Central Ave., Ste 800*  
*Phoenix, AZ 85004*

*Attn: Mining Claims*

Label 228, March 2016

FOR DOMESTIC AND INTERNATIONAL USE

PS00001000014

July 2013  
OD: 12.5 x 9.5


VISIT US AT [USPS.COM](http://USPS.COM)<sup>®</sup>  
ORDER FREE SUPPLIES ONLINE





|   |   |
|---|---|
| U. S. BUREAU OF LAND MANAGEMENT<br>MAINTENANCE FEE PAYMENT FOR<br>LODE CLAIMS AND MILL SITES              | RECEIVED<br>BLM AZ STATE OFFICE<br>2018 AUG 10 P 2:26<br>PHOENIX, ARIZONA |
| RETURN TO<br>Frederick C. Bauman, Esq.<br>Ste 140-149<br>6440 Sky Pointe Drive<br>Las Vegas, Nevada 89131 |   |
|   |   |
| <b>BLM DATE STAMP</b>   |   |
| The Maintenance Fees for the following claims apply to the 2019 Assessment Year                           |   |
| <b>Maintenance Fees \$155 x 55 Claims</b>   | <b>\$8,525.00</b>   |

| Claim Name                | BLM SERIAL NUMBER        |
|---------------------------|--------------------------|
| TREASURE KING PROPERTY    | SEE EXHIBIT "A" ATTACHED |
| 55 CLAIMS                 |                          |
| [Yavapai County, Arizona] |                          |
|                           |                          |
|                           |                          |

|  |  |
|--|--|
| Submitted by<br><br>Frederick C. Bauman, Manager<br>Searchlight Exploration, LLC<br>6440 Sky Pointe Dr., Ste 140-149<br>Las Vegas, NV 89131<br>702-533-8372<br><a href="mailto:searchlightwest@aol.com">searchlightwest@aol.com</a> |  |
|--|--|

# 4233195

Yavapai County, Arizona

Located in T11.5N,R1E, Sections 24, 25 &36; T11N,R1E, Section 1; T12N,R2E, Section 18  
Gila & Salt River Meridian, Big Bug/Turkey Creek Mining District

| AMC #    | CLAIM NAME         | CLAIMANTS'S NAME             | RECORDING INFORMATION |
|----------|--------------------|------------------------------|-----------------------|
| → 356410 | TREASURE KING LODE | SEARCHLIGHT EXPLORATION, LLC | Bk. 3928, Pg. 281     |
| ┌ 363470 | TREASURE KING # 2  | SEARCHLIGHT EXPLORATION, LLC | Bk.4202, Pg. 688      |
| 363471   | TREASURE KING # 3  | SEARCHLIGHT EXPLORATION, LLC | Bk.4202, Pg. 689      |
| 363472   | TREASURE KING # 4  | SEARCHLIGHT EXPLORATION, LLC | Bk.4202, Pg. 690      |
| 363473   | TREASURE KING # 5  | SEARCHLIGHT EXPLORATION, LLC | Bk.4202, Pg. 691      |
| L 363474 | TREASURE KING # 6  | SEARCHLIGHT EXPLORATION, LLC | Bk.4202, Pg. 692      |
| ┌ 399871 | A1                 | SEARCHLIGHT EXPLORATION, LLC | Bk. 4720, Pg. 19      |
| 399872   | A2                 | SEARCHLIGHT EXPLORATION, LLC | Bk. 4720, Pg. 20      |
| 399873   | A3                 | SEARCHLIGHT EXPLORATION, LLC | Bk. 4720, Pg. 21      |
| 399874   | A4                 | SEARCHLIGHT EXPLORATION, LLC | Bk. 4720, Pg. 22      |
| 399875   | A5                 | SEARCHLIGHT EXPLORATION, LLC | Bk. 4720, Pg. 23      |
| 399876   | A6                 | SEARCHLIGHT EXPLORATION, LLC | Bk. 4720, Pg. 24      |
| 399877   | A7                 | SEARCHLIGHT EXPLORATION, LLC | Bk. 4720, Pg. 25      |
| 399878   | A8                 | SEARCHLIGHT EXPLORATION, LLC | Bk. 4720, Pg. 26      |
| 399879   | A9                 | SEARCHLIGHT EXPLORATION, LLC | Bk. 4720, Pg. 27      |
| 399880   | A10                | SEARCHLIGHT EXPLORATION, LLC | Bk. 4720, Pg. 28      |
| 399881   | A11                | SEARCHLIGHT EXPLORATION, LLC | Bk. 4720, Pg. 29      |
| 399882   | A12                | SEARCHLIGHT EXPLORATION, LLC | Bk. 4720, Pg. 30      |
| 399883   | A13                | SEARCHLIGHT EXPLORATION, LLC | Bk. 4720, Pg. 31      |
| L 399884 | A14                | SEARCHLIGHT EXPLORATION, LLC | Bk. 4720, Pg. 32      |

PHOENIX, ARIZONA  
 RECEIVED  
 BLM AZ STATE OFFICE  
 2018 AUG 16 P 2:26

|   |     |                              |                  |
|---|-----|------------------------------|------------------|
| TREASURE KING PROPERTY  |     | SCHEDULE A - page 2          |                  |
| Yavapai County, Arizona   |     |                              |                  |
| Located in T11.5N,R1E, Sections 24, 25 &36; T11N,R1E, Section 1; T12N,R2E, Section 18<br>Gila & Salt River Meridian, Big Bug/Turkey Creek Mining District |     |                              |                  |
| 399885  | A15 | SEARCHLIGHT EXPLORATION, LLC | Bk. 4720, Pg. 33 |
| 399886  | A16 | SEARCHLIGHT EXPLORATION, LLC | Bk. 4720, Pg. 34 |
| 399887  | A17 | SEARCHLIGHT EXPLORATION, LLC | Bk. 4720, Pg. 35 |
| 399888  | A18 | SEARCHLIGHT EXPLORATION, LLC | Bk. 4720, Pg. 36 |
| 399889  | A19 | SEARCHLIGHT EXPLORATION, LLC | Bk. 4720, Pg. 37 |
| 399890  | A20 | SEARCHLIGHT EXPLORATION, LLC | Bk. 4720, Pg. 38 |
| 399891  | A21 | SEARCHLIGHT EXPLORATION, LLC | Bk. 4720, Pg. 39 |
| 399892  | A22 | SEARCHLIGHT EXPLORATION, LLC | Bk. 4720, Pg. 40 |
| 399893  | A23 | SEARCHLIGHT EXPLORATION, LLC | Bk. 4720, Pg. 41 |
| 399894  | A24 | SEARCHLIGHT EXPLORATION, LLC | Bk. 4720, Pg. 42 |
| 399895  | A25 | SEARCHLIGHT EXPLORATION, LLC | Bk. 4720, Pg. 43 |
| 399896  | A26 | SEARCHLIGHT EXPLORATION, LLC | Bk. 4720, Pg. 44 |
| 399897  | A27 | SEARCHLIGHT EXPLORATION, LLC | Bk. 4720, Pg. 45 |
| 399898  | A28 | SEARCHLIGHT EXPLORATION, LLC | Bk. 4720, Pg. 46 |
| 399899  | A29 | SEARCHLIGHT EXPLORATION, LLC | Bk. 4720, Pg. 47 |
| 399900  | A30 | SEARCHLIGHT EXPLORATION, LLC | Bk. 4720, Pg. 48 |
| 399901  | A31 | SEARCHLIGHT EXPLORATION, LLC | Bk. 4720, Pg. 49 |
| 399902  | A32 | SEARCHLIGHT EXPLORATION, LLC | Bk. 4720, Pg. 50 |
| 399903  | A33 | SEARCHLIGHT EXPLORATION, LLC | Bk. 4720, Pg. 51 |
| 399904  | A34 | SEARCHLIGHT EXPLORATION, LLC | Bk. 4720, Pg. 52 |

RECEIVED  
 CLERK'S OFFICE  
 YAVAPAI COUNTY, ARIZONA  
 AUG 10 2 22 PM '08

Yavapai County, Arizona

**Located in T11.5N,R1E, Sections 24, 25 &36; T11N,R1E, Section 1; T12N,R2E, Section 18  
Gila & Salt River Meridian, Big Bug/Turkey Creek Mining District**

|        |     |                              |                   |
|--------|-----|------------------------------|-------------------|
|        |     |                              |                   |
| 399905 | A35 | SEARCHLIGHT EXPLORATION, LLC | Bk. 4720, Pg. 53  |
| 399906 | A36 | SEARCHLIGHT EXPLORATION, LLC | Bk. 4720, Pg. 54  |
| 399907 | A37 | SEARCHLIGHT EXPLORATION, LLC | Bk. 4720, Pg. 55  |
| 399908 | A38 | SEARCHLIGHT EXPLORATION, LLC | Bk. 4720, Pg. 56  |
| 399909 | A39 | SEARCHLIGHT EXPLORATION, LLC | Bk. 4720, Pg. 57  |
| 399910 | A40 | SEARCHLIGHT EXPLORATION, LLC | Bk. 4720, Pg. 58  |
| 403931 | A41 | SEARCHLIGHT EXPLORATION, LLC | Bk. 4770, Pg. 699 |
| 403932 | A42 | SEARCHLIGHT EXPLORATION, LLC | Bk. 4770, Pg. 700 |
| 403933 | A43 | SEARCHLIGHT EXPLORATION, LLC | Bk. 4770, Pg. 701 |
| 403934 | A44 | SEARCHLIGHT EXPLORATION, LLC | Bk. 4770, Pg. 702 |
| 403935 | A45 | SEARCHLIGHT EXPLORATION, LLC | Bk. 4770, Pg. 703 |
| 403936 | A46 | SEARCHLIGHT EXPLORATION, LLC | Bk. 4772, Pg. 451 |
| 403937 | A47 | SEARCHLIGHT EXPLORATION, LLC | Bk. 4772, Pg. 453 |
| 403938 | A48 | SEARCHLIGHT EXPLORATION, LLC | Bk. 4772, Pg. 452 |
| 403939 | A49 | SEARCHLIGHT EXPLORATION, LLC | Bk. 4772, Pg. 454 |
|        |     |                              |                   |
|        |     |                              |                   |


~~CLOSED CLAIM~~

CLOSED

RECEIVED  
 BLM AZ STATE OFFICE  
 2018 AUG 10 P 2:26  
 PHOENIX, ARIZONA

|  |   |
|--|---|
| U. S. BUREAU OF LAND MANAGEMENT<br>MAINTENANCE FEE PAYMENT FOR<br>LODE CLAIMS AND MILL SITES                     | RECEIVED<br>BLM AZ STATE OFFICE<br>2018 AUG 10 P 2:26<br>PHOENIX, ARIZONA |
| <b>RETURN TO</b><br>Frederick C. Bauman, Esq.<br>Ste 140-149<br>6440 Sky Pointe Drive<br>Las Vegas, Nevada 89131 |   |
|  |   |
| <b>BLM DATE STAMP</b>  |   |
| The Maintenance Fees for the following claims apply to the 2019 Assessment Year                                  |   |
| <b>Maintenance Fees \$155 x 18 Claims</b>  | <b>\$2,790.00</b>   |

| Claim Name  | BLM SERIAL NUMBER         |
|---|---------------------------|
| LA POSA PROPERTY<br>18 CLAIMS<br>[La Paz County, Arizona] | SEE SCHEDULE "A" ATTACHED |
|   |                           |
|   |                           |

|  |  |
|--|--|
| Submitted by<br><br>Frederick C. Bauman, Manager<br>Searchlight Exploration, LLC<br>6440 Sky Pointe Dr., Ste 140-149<br>Las Vegas, NV 89131<br>702-533-8372<br><a href="mailto:searchlightwest@aol.com">searchlightwest@aol.com</a> |  |
|--|--|

#4233195

|                  |            |
|------------------|------------|
| LA POSA PROPERTY | SCHEDULE A |
|------------------|------------|

La Paz County, Arizona

Located T7N, R17W, Sections 5, 6, 7 & 8  
Gila & Salt River Meridian,

| AMC #  | CLAIM NAME       | CLAIMANTS'S NAME                       | RECORDING INFORMATION            |
|--------|------------------|--|----------------------------------|
| 362656 | Little Butte #1  | Searchlight Exploration LLC            | Fee 2004-04670                   |
| 362657 | Little Bute #2   | Searchlight Exploration LLC            | Fee 2004-04671                   |
| 362658 | Little Bute #3   | Searchlight Exploration LLC            | Fee 2004-04672                   |
| 362659 | Little Butte #4  | Searchlight Exploration LLC            | Fee 2004-04673                   |
| 362660 | Little Bute # 5  | Searchlight Exploration LLC<br>amended | Fee 2004-04674<br>Fee 2009-04303 |
| 398293 | Airstrip # 1     | Searchlight Exploration LLC            | Fee 2009-04292                   |
| 398294 | Airstrip #2      | Searchlight Exploration LLC            | Fee 2009-04293                   |
| 398295 | Arrastre # 1     | Searchlight Exploration LLC            | Fee 2009-04294                   |
| 398296 | Arrastre # 2     | Searchlight Exploration LLC            | Fee 2009-04295                   |
| 398297 | Arrastre # 3     | Searchlight Exploration LLC            | Fee 2009-04296                   |
| 398298 | Flat Fault # 1   | Searchlight Exploration LLC            | Fee 2009-04297                   |
| 398299 | Flat Fault # 2   | Searchlight Exploration LLC            | Fee 2009-04298                   |
| 398300 | Flat Fault # 3   | Searchlight Exploration LLC            | Fee 2009-04299                   |
| 398301 | Flat Fault # 4   | Searchlight Exploration LLC            | Fee 2009-04300                   |
| 398624 | Little Butte # 6 | Searchlight Exploration LLC            | Fee 2009-04304                   |
| 398625 | Little Butte # 7 | Searchlight Exploration LLC            | Fee 2009-04305                   |
| 398626 | Flat Fault # 5   | Searchlight Exploration LLC            | Fee 2009-04301                   |
| 398627 | Flat Fault # 6   | Searchlight Exploration LLC            | Fee 2009-04302                   |

RECEIVED  
 MAR 16 2010  
 PHOENIX, ARIZONA

U. S. BUREAU OF LAND MANAGEMENT  
 MAINTENANCE FEE PAYMENT FOR  
 LODE CLAIMS AND MILL SITES

**RETURN TO**  
 Frederick C. Bauman, Esq.  
 Ste 140-149  
 6440 Sky Pointe Drive  
 Las Vegas, Nevada 89131

RECEIVED  
 BLM AZ STATE OFFICE  
 2018 AUG 10 P 2:27  
 PHOENIX, ARIZONA

BLM DATE STAMP


The Maintenance Fees for the following claims apply to the 2019 Assessment Year

**Maintenance Fees \$155 x 10 Claims**

**\$1,550.00**

| Claim Name  | BLM SERIAL NUMBER         |
|---|---------------------------|
| WHITE HILLS PROPERTY:<br>3 LODE CLAIMS<br>7 PLACER CLAIMS<br>[Mohave County, Arizona] | SEE SCHEDULE "A" ATTACHED |

Submitted by  
  
 Frederick C. Bauman, Manager  
 White Hill (MP) Placer Association  
 SEE EXHIBIT "A" FOR OWNERSHIP  
 6440 Sky Pointe Dr., Ste 140-149  
 Las Vegas, NV 89131  
 702-533-8372  
[searchlightwest@aol.com](mailto:searchlightwest@aol.com)

Submitted by  
  
 Frederick C. Bauman, Manager  
 Anaconda Exploration, LLC  
 6440 Sky Pointe Dr., Ste 140-149  
 Las Vegas, NV 89131  
 702-533-8372  
[searchlightwest@aol.com](mailto:searchlightwest@aol.com)

# 4233195

|  |                               |
|--|-------------------------------|
| <b>WHITE HILLS PROPERTY</b>  | <b>SCHEDULE A</b>             |
|  | <b>Mohave County, Arizona</b> |
| <b>Located T16N,R21W, Sections 14,15,22,26 &amp;27; Gila &amp; salt River Meridian, Weaver Mining District</b> |                               |

| AMC #  | CLAIM NAME      | CLAIMANTS'S NAME                       | RECORDING INFORMATION   |
|--------|-----------------|--|---|
| 350565 | MOCKINGBIRD # 2 | ANACONDA EXPLORATION,LLC (Lode)        | BOOK 3155, PAGE 813<br>BOOK 4248, PAGE 337 AMENDED                                |
| 350569 | DANDY #1        | ANACONDA EXPLORATION,LLC (Lode)        | BOOK 3155, PAGE 821<br>BOOK 4253, PAGE 385 AMENDED<br>BOOK 4290, PAGE 367 AMENDED |
| 350573 | GREAT WEST #1   | ANACONDA EXPLORATION,LLC (Lode)        | BOOK 3155, PAGE 821<br>BOOK 4253, PAGE 387 AMENDED<br>BOOK 4290, PAGE 369 AMENDED |
| 414426 | MP 16           | Frederick C. Bauman et al (1) (Placer) | Fee 2012012404<br>Fee 2013911645 AMENDED  |
| 414430 | MP 12           | Frederick C. Bauman et al (1) (Placer) | Fee 2012012575<br>Fee2013911642 AMENDED   |
| 414434 | MP 3            | Frederick C. Bauman et al (1) (Placer) | Fee 2012013055<br>Fee 2013911640 AMENDED  |
| 414441 | MP 1            | Frederick C. Bauman et al (1) (Placer) | Fee 2012013056<br>Fee 2013911639 AMENDED  |
| 414442 | MP 5            | Frederick C. Bauman et al (1) (Placer) | Fee 2012013057<br>Fee 2013911641 AMENDED  |
| 414443 | MP 13           | Frederick C. Bauman et al (1) (Placer) | Fee 2012013058<br>Fee 2013911643 AMENDED  |
| 414444 | MP 15           | Frederick C. Bauman et al (1) (Placer) | Fee 2012013059<br>Fee 2013911644 AMENDED  |

**FOOTNOTE (1) ADDITIONAL OWNERS**



|                                  |
|----------------------------------|
| Anaconda Exploration LLC         |
| Barbara McIntyre Bauman          |
| Frederick C. Bauman              |
| Thomas A. Climo                  |
| Jeffery W. Compton               |
| McIntyre & Bauman Group LLC      |
| Middle Verde Development Co, LLC |
| Searchlight Exploration, LLC     |
|                                  |

RECEIVED  
 BLM AT STATE OFFICE  
 2018 AUG 10 P 2:21  
 PHOENIX, ARIZONA



|  |  |
|--|--|
| U. S. BUREAU OF LAND MANAGEMENT<br>MAINTENANCE FEE PAYMENT FOR<br>LODE CLAIMS AND MILL SITES                     | RECEIVED<br>BLM AZ STATE OFFICE<br>2018 AUG 10 P 2: 27<br>PHOENIX, ARIZONA |
| <b>RETURN TO</b><br>Frederick C. Bauman, Esq.<br>Ste 140-149<br>6440 Sky Pointe Drive<br>Las Vegas, Nevada 89131 |  |
|  |  |
| <b>BLM DATE STAMP</b>  |  |
| The Maintenance Fees for the following claims apply to the 2019 Assessment Year                                  |  |
| <b>Maintenance Fees \$155 x 24 Claims</b>  | <b>\$3,720.00</b>  |

| Claim Name  | BLM SERIAL NUMBER         |
|---|---------------------------|
| CLARA PROPERTY: 24 CLAIMS<br>[La Paz County, Arizona] | SEE SCHEDULE "A" ATTACHED |
|   |                           |
|   |                           |
|   |                           |

|  |  |
|--|--|
| Submitted by<br><br>Frederick C. Bauman, Manager<br>Searchlight Exploration, LLC<br>6440 Sky Pointe Dr., Ste 140-149<br>Las Vegas, NV 89131<br>702-533-8372<br><a href="mailto:searchlightwest@aol.com">searchlightwest@aol.com</a> | Submitted by<br><br>Frederick C. Bauman, Manager<br>Anaconda Exploration, LLC<br>6440 Sky Pointe Dr., Ste 140-149<br>Las Vegas, NV 89131<br>702-533-8372<br><a href="mailto:searchlightwest@aol.com">searchlightwest@aol.com</a> |
|--|--|

#4233195

La Paz County, Arizona

Located in T19N, R15W, Section 3 and T10N, R15W, Section 35, Gila & Salt River Meridian  
Santa Maria Mining District

| AMC #  | CLAIM NAME      | CLAIMANTS'S NAME            | RECORDING INFORMATION |
|--------|-----------------|-----------------------------|-----------------------|
|        |                 |                             |                       |
| 366290 | MM # 36         | Searchlight Exploration LLC | Fee #2005-03763       |
| 366291 | MM # 38         | Searchlight Exploration LLC | Fee #2005-03764       |
| 366292 | MM # 40         | Searchlight Exploration LLC | Fee #2005-03765       |
| 366293 | MM # 57         | Searchlight Exploration LLC | Fee #2005-03766       |
| 366294 | MM # 59         | Searchlight Exploration LLC | Fee #2005-03767       |
| 366295 | MM # 61         | Searchlight Exploration LLC | Fee #2005-03768       |
| 426609 | Margaret        | Anaconda Exploration, LLC   | Fee #2013-05139       |
| 426610 | McClelland      | Anaconda Exploration, LLC   | Fee #2013-05141       |
| 426611 | MM 101          | Anaconda Exploration, LLC   | Fee #2013-05143       |
| 426612 | MM 102          | Anaconda Exploration, LLC   | Fee #2013-05144       |
| 426613 | MM 103          | Anaconda Exploration, LLC   | Fee #2013-05145       |
| 426614 | MM 104          | Anaconda Exploration, LLC   | Fee #2013-05146       |
| 426615 | MM 105          | Anaconda Exploration, LLC   | Fee #2013-05147       |
| 426616 | MM 106          | Anaconda Exploration, LLC   | Fee #2013-05148       |
| 426617 | Protector No. 3 | Anaconda Exploration, LLC   | Fee #2013-05142       |
| 426618 | Tede            | Anaconda Exploration, LLC   | Fee #2013-05137       |
| 426619 | Tommie C        | Anaconda Exploration, LLC   | Fee #2013-05140       |
| 426620 | Tommie R        | Anaconda Exploration, LLC   | Fee #2013-05138       |
| 426621 | Hazel           | Anaconda Exploration, LLC   | Fee #2013-05133       |
| 426622 | Josephine       | Anaconda Exploration, LLC   | Fee #2013-05132       |

RECEIVED  
CLERK'S OFFICE  
LA PAZ COUNTY, ARIZONA  
AUG 19 2:27 PM '13

7

6

7

L

b.

|                        |                     |
|------------------------|---------------------|
| CLARA PROPERTY         | SCHEDULE A - page 2 |
| La Paz County, Arizona |                     |

Located in T19N,R15W, Section 3 and T10N, R15W, Section 35 Gila & salt River Meridian  
Santa Maria Mining District


| AMC #  | CLAIM NAME | CLAIMANTS'S NAME          | RECORDING INFORMATION |
|--------|------------|---------------------------|-----------------------|
| 426623 | Klapetsky  | Anaconda Exploration, LLC | Fee #2013-05134       |
| 426624 | Nellie     | Anaconda Exploration, LLC | Fee #2013-05136       |
| 426625 | Rodgers    | Anaconda Exploration, LLC | Fee #2013-05135       |
| 426626 | Wilson     | Anaconda Exploration, LLC | Fee #2013-05131       |

RECEIVED  
BLM AZ STATE OFFICE  
2018 AUG 10 P 2:27  
PHOENIX, ARIZONA

b.

|  |   |
|--|---|
| U. S. BUREAU OF LAND MANAGEMENT<br>MAINTENANCE FEE PAYMENT FOR<br>LODE CLAIMS AND MILL SITES                     | RECEIVED<br>BLM AZ STATE OFFICE<br>2018 AUG 10 P 2:28<br>PHOENIX, ARIZONA |
| <b>RETURN TO</b><br>Frederick C. Bauman, Esq.<br>Ste 140-149<br>6440 Sky Pointe Drive<br>Las Vegas, Nevada 89131 |   |
|  |   |
| <b>BLM DATE STAMP</b>  |   |
| The Maintenance Fees for the following claims apply to the 2019 Assessment Year                                  |   |
| <b>Maintenance Fees \$155 x 9 Claims</b>   | <b>\$1,395.00</b>   |

| Claim Name  | BLM SERIAL NUMBER         |
|---|---------------------------|
| BURNT WELLS PROPERTY:<br>9 CLAIMS<br>[La Paz County, Arizona] | SEE SCHEDULE "A" ATTACHED |
|   |                           |
|   |                           |
|   |                           |

|  |  |
|--|--|
| Submitted by<br><br>Frederick C. Bauman, Manager<br>Anaconda Exploration, LLC<br>6440 Sky Pointe Dr., Ste 140-149<br>Las Vegas, NV 89131<br>702-533-8372<br>searchlightwest@aol.com |  |
|--|--|

# 4233195

|  |                   |
|--|-------------------|
| <b>BURNT WELL PROPERTY</b>                                       | <b>SCHEDULE A</b> |
| <b>La Paz County, Arizona</b>                                    |                   |
| <b>Located T9N, R11W, Section 30 &amp; T9N, R12W, Section 36</b> |                   |
| <b>Gila &amp; Salt River Meridian, Harcuvar Mining District</b>  |                   |

| AMC #  | CLAIM NAME         | CLAIMANTS'S NAME          | RECORDING INFORMATION |
|--------|--------------------|---------------------------|-----------------------|
| 362684 | Silver Lining Lode | Anaconda Exploration, LLC | Fee #2004-04684       |
| 426601 | BU 14              | Anaconda Exploration, LLC | Fee #2013-05123       |
| 426602 | BU 16              | Anaconda Exploration, LLC | Fee #2013-05124       |
| 426603 | BU 38              | Anaconda Exploration, LLC | Fee #2013-05125       |
| 426604 | BU 40              | Anaconda Exploration, LLC | Fee #2013-05126       |
| 426605 | BU 42              | Anaconda Exploration, LLC | Fee #2013-05127       |
| 426606 | BU 45              | Anaconda Exploration, LLC | Fee #2013-05128       |
| 426607 | BU 46              | Anaconda Exploration, LLC | Fee #2013-05129       |
| 426608 | BU 47              | Anaconda Exploration, LLC | Fee #2013-05130       |

RECEIVED  
 BLM AZ STATE OFFICE  
 2018 AUG 10 P 2:28  
 PHOENIX, ARIZONA

U. S. BUREAU OF LAND MANAGEMENT  
MAINTENANCE FEE PAYMENT FOR  
LODE CLAIMS AND MILL SITES

**RETURN TO**  
Frederick C. Bauman, Esq.  
Ste 140-149  
6440 Sky Pointe Drive  
Las Vegas, Nevada 89131

RECEIVED  
BLM AZ STATE OFFICE  
2018 AUG 10 P 2:28  
PHOENIX, ARIZONA


BLM DATE STAMP

The Maintenance Fees for the following claims apply to the 2019 Assessment Year

**Maintenance Fees \$155 x 24 Claims**

**\$3,720.00**

| Claim Name   | BLM SERIAL NUMBER         |
|--|---------------------------|
| KIT CARSON PROPERTY:<br>24 CLAIMS<br>[Yavapai County, Arizona] | SEE SCHEDULE "A" ATTACHED |
|  |                           |
|  |                           |
|  |                           |

Submitted by  
  
Frederick C. Bauman, Manager  
Middle Verde Development Co, LLC  
6440 Sky Pointe Dr., Ste 140-149  
Las Vegas, NV 89131  
702-533-8372  
[searchlightwest@aol.com](mailto:searchlightwest@aol.com)

# 4233195

d.

|   |  |                     |
|---|--|---------------------|
| KIT CARSON PROPERTY                                 |  | SCHEDULE A - page 1 |
| Yavapai County, Arizona                             |  |                     |
| Located T13N, R1E, Sections 20, 21, & 29            |  |                     |
| Gila & Salt River Meridian, Big Bug Mining District |  |                     |

| AMC #  | CLAIM NAME     | CLAIMANTS'S NAME                  | RECORDING INFORMATION |
|--------|----------------|-----------------------------------|-----------------------|
| 415239 | KIT CARSON # 1 | MIDDLE VERDE DEVELOPMENT CO., LLC | Bk. 4868, Pg. 503     |
| 415240 | LOOKOUT LODGE  | MIDDLE VERDE DEVELOPMENT CO., LLC | Bk. 4868, Pg. 504     |
| 426627 | KIT CARSON # 2 | MIDDLE VERDE DEVELOPMENT CO., LLC | Bk. 4998, Pg. 496     |
| 426628 | KIT CARSON # 3 | MIDDLE VERDE DEVELOPMENT CO., LLC | Bk. 4998, Pg. 497     |
| 426629 | KIT CARSON # 4 | MIDDLE VERDE DEVELOPMENT CO., LLC | Bk. 4998, Pg. 498     |
| 426630 | KIT CARSON # 5 | MIDDLE VERDE DEVELOPMENT CO., LLC | Bk. 4998, Pg. 499     |
| 426631 | KIT CARSON # 6 | MIDDLE VERDE DEVELOPMENT CO., LLC | Bk. 4998, Pg. 500     |
| 426632 | KIT CARSON # 7 | MIDDLE VERDE DEVELOPMENT CO., LLC | Bk. 4998, Pg. 501     |
| 426633 | LADY ALDE # 1  | MIDDLE VERDE DEVELOPMENT CO., LLC | Bk. 4998, Pg. 502     |
| 426634 | LADY ALDE # 2  | MIDDLE VERDE DEVELOPMENT CO., LLC | Bk. 4998, Pg. 503     |
| 426635 | LADY ALDE # 3  | MIDDLE VERDE DEVELOPMENT CO., LLC | Bk. 4998, Pg. 504     |
| 426636 | LADY ALDE # 4  | MIDDLE VERDE DEVELOPMENT CO., LLC | Bk. 4998, Pg. 505     |
| 426637 | LADY ALDE # 5  | MIDDLE VERDE DEVELOPMENT CO., LLC | Bk. 4998, Pg. 506     |
| 426638 | LADY ALDE # 6  | MIDDLE VERDE DEVELOPMENT CO., LLC | Bk. 4998, Pg. 507     |
| 426639 | LADY ALDE # 7  | MIDDLE VERDE DEVELOPMENT CO., LLC | Bk. 4998, Pg. 508     |
| 426640 | LADY ALDE # 8  | MIDDLE VERDE DEVELOPMENT CO., LLC | Bk. 4998, Pg. 509     |
| 426641 | LADY ALDE # 9  | MIDDLE VERDE DEVELOPMENT CO., LLC | Bk. 4998, Pg. 510     |
| 426642 | LADY ALDE # 10 | MIDDLE VERDE DEVELOPMENT CO., LLC | Bk. 4998, Pg. 511     |
| 426643 | LOOKOUT # 2    | MIDDLE VERDE DEVELOPMENT CO., LLC | Bk. 4998, Pg. 512     |
| 426644 | LOOKOUT # 3    | MIDDLE VERDE DEVELOPMENT CO., LLC | Bk. 4998, Pg. 513     |

RECEIVED  
 BLM AZ STATE OFFICE  
 2008 AUG 10 P 2:28  
 PHOENIX, ARIZONA

a.

|   |                         |                     |
|---|-------------------------|---------------------|
| KIT CARSON PROPERTY   |                         | SCHEDULE A - page 2 |
|   | Yavapai County, Arizona |                     |
| Located T13N, R1E, Sections 20, 21, & 29<br>Gila & Salt River Meridian, Big Bug Mining District |                         |                     |

| AMC #  | CLAIM NAME      | CLAIMANTS'S NAME                  | RECORDING INFORMATION |
|--------|-----------------|-----------------------------------|-----------------------|
| 426645 | LOOKOUT # 4     | MIDDLE VERDE DEVELOPMENT CO., LLC | Bk. 4998, Pg. 514     |
| 426646 | LOOKOUT # 5     | MIDDLE VERDE DEVELOPMENT CO., LLC | Bk. 4998, Pg. 515     |
| 426647 | LOOKOUT # 6     | MIDDLE VERDE DEVELOPMENT CO., LLC | Bk. 4998, Pg. 516     |
| 426648 | SILVER BELT # 1 | MIDDLE VERDE DEVELOPMENT CO., LLC | Bk. 4998, Pg. 517     |


RECEIVED  
BLM AZ STATE OFFICE  
2018 AUG 10 P 2:28  
PHOENIX, ARIZONA

d.



|  |   |
|--|---|
| U. S. BUREAU OF LAND MANAGEMENT<br>MAINTENANCE FEE PAYMENT FOR<br>LODE CLAIMS AND MILL SITES                     | RECEIVED<br>BLM AZ STATE OFFICE<br>2016 AUG 10 P 2:28<br>PHOENIX, ARIZONA |
| <b>RETURN TO</b><br>Frederick C. Bauman, Esq.<br>Ste 140-149<br>6440 Sky Pointe Drive<br>Las Vegas, Nevada 89131 |   |
|  |   |
| <b>BLM DATE STAMP</b>  |   |
| The Maintenance Fees for the following claims apply to the 2019 Assessment Year                                  |   |
| <b>Maintenance Fees \$155 x 4 Claims</b>   | <b>\$620.00</b>   |

| Claim Name               | BLM SERIAL NUMBER         |
|--------------------------|---------------------------|
| SILVERFIELD PROPERTY     | SEE SCHEDULE "A" ATTACHED |
| 4 CLAIMS                 |                           |
| [Mohave County, Arizona] |                           |
|                          |                           |
|                          |                           |

|   |  |
|---|--|
| Submitted by<br><br>Frederick C. Bauman, Manager<br>Searchlight Exploration, LLC<br>6440 Sky Pointe Dr., Ste 140-149<br>Las Vegas, NV 89131<br>702-533-8372<br>searchlightwest@aol.com |  |
|---|--|

# 4233195

|  |                   |
|--|-------------------|
| <b>SILVERFIELD PROPERTY</b>  | <b>SCHEDULE A</b> |
| <b>Mohave County, Arizona</b>  |                   |
| <b>Located T11N, R14W, Sections 31 &amp; 32</b><br><b>Gila &amp; Salt River Meridian, Owen Mining District</b> |                   |


| AMC #  | CLAIM NAME | CLAIMANTS'S NAME             | RECORDING INFORMATION |
|--------|------------|------------------------------|-----------------------|
| 412366 | SFL # 4    | SEARCHLIGHT EXPLORATION, LLC | Fee #2011-047553      |
| 412367 | SFL # 5    | SEARCHLIGHT EXPLORATION, LLC | Fee #2011-047554      |
| 412368 | SFL # 6    | SEARCHLIGHT EXPLORATION, LLC | Fee #2011-047555      |
|        |            | amended                      | Fee # 2012-031507     |
| 412369 | SFL # 7    | SEARCHLIGHT EXPLORATION, LLC | Fee #2011-047556      |
|        |            | amended                      | Fee # 2012-031508     |

RECEIVED  
 BLM AZ STATE OFFICE  
 2010 AUG 10 P 2:28  
 PHOENIX, ARIZONA

e.

|  |   |
|--|---|
| U. S. BUREAU OF LAND MANAGEMENT<br>MAINTENANCE FEE PAYMENT FOR<br>LODE CLAIMS AND MILL SITES                     | RECEIVED<br>BLM AZ STATE OFFICE<br>2018 AUG 10 P 2:29<br>PHOENIX, ARIZONA |
| <b>RETURN TO</b><br>Frederick C. Bauman, Esq.<br>Ste 140-149<br>6440 Sky Pointe Drive<br>Las Vegas, Nevada 89131 |   |
|  |   |
| <b>BLM DATE STAMP</b>  |   |
| The Maintenance Fees for the following claims apply to the 2019 Assessment Year                                  |   |
| <b>Maintenance Fees \$155 x 2 Claims</b>   | <b>\$310.00</b>   |

| Claim Name               | BLM SERIAL NUMBER         |
|--------------------------|---------------------------|
| POTTS MOUNTAIN PROPERTY  | SEE SCHEDULE "A" ATTACHED |
| 2 CLAIMS                 |                           |
| [Mohave County, Arizona] |                           |
|                          |                           |
|                          |                           |

|  |  |
|--|--|
| Submitted by<br><br>Frederick C. Bauman, Manager<br>Searchlight Exploration, LLC<br>6440 Sky Pointe Dr., Ste 140-149<br>Las Vegas, NV 89131<br>702-533-8372<br><a href="mailto:searchlightwest@aol.com">searchlightwest@aol.com</a> |  |
|--|--|

# 4233195

|  |                   |
|--|-------------------|
| <b>POTTS MOUNTAIN PROPERTY</b>   | <b>SCHEDULE A</b> |
| Mohave County, Arizona   |                   |
| Located T11N, R12W, Sections 20 & 21<br>Gila & Salt River Meridian. Owen Mining District |                   |


| AMC #  | CLAIM NAME | CLAIMANTS'S NAME             | RECORDING INFORMATION |
|--------|------------|------------------------------|-----------------------|
| 412191 | RED TOP    | SEARCHLIGHT EXPLORATION, LLC | Fee # 2011047557      |
| 412192 | LEAD PILL  | SEARCHLIGHT EXPLORATION, LLC | Fee # 2011047558      |

RECEIVED  
 BLM AZ STATE OFFICE  
 2018 AUG 10 P 2:29  
 PHOENIX, ARIZONA

f.

|  |  |
|--|--|
| U. S. BUREAU OF LAND MANAGEMENT<br>MAINTENANCE FEE PAYMENT FOR<br>LODE CLAIMS AND MILL SITES                     | RECEIVED<br>BLM AZ STATE OFFICE<br>2018 AUG 10 P 2: 29<br>PHOENIX, ARIZONA |
| <b>RETURN TO</b><br>Frederick C. Bauman, Esq.<br>Ste 140-149<br>6440 Sky Pointe Drive<br>Las Vegas, Nevada 89131 |  |
|  |  |
| <b>BLM DATE STAMP</b>  |  |
| The Maintenance Fees for the following claims apply to the 2019 Assessment Year                                  |  |
| <b>Maintenance Fees \$155 x 5 Claims</b>   | <b>\$775.00</b>  |

| Claim Name   | BLM SERIAL NUMBER         |
|--|---------------------------|
| ESTER BASIN PROPERTY<br>5 CLAIMS<br>[Mohave County, Arizona] | SEE SCHEDULE "A" ATTACHED |
|  |                           |
|  |                           |
|  |                           |

|  |  |
|--|--|
| Submitted by<br><br>Frederick C. Bauman, Manager<br>Searchlight Exploration, LLC<br>6440 Sky Pointe Dr., Ste 140-149<br>Las Vegas, NV 89131<br>702-533-8372<br><a href="mailto:searchlightwest@aol.com">searchlightwest@aol.com</a> |  |
|--|--|


|  |                   |
|--|-------------------|
| <b>ESTER BASIN PROPERTY</b>  | <b>SCHEDULE A</b> |
| <b>Mohave County, Arizona</b>  |                   |
| <b>Located T12N, R14W, Sections 27, 28, 29, 33 &amp; 34</b><br><b>Gila &amp; Salt River Meridian, Owen Mining District</b> |                   |

| AMC #  | CLAIM NAME | CLAIMANTS'S NAME             | RECORDING INFORMATION |
|--------|------------|------------------------------|-----------------------|
| 364367 | ESTER # 1  | SEARCHLIGHT EXPLORATION, LLC | Bk. 5335, Pg. 941     |
| 364368 | ESTER # 2  | SEARCHLIGHT EXPLORATION, LLC | Bk. 5335, Pg. 943     |
| 364369 | ESTER # 3  | SEARCHLIGHT EXPLORATION, LLC | Bk. 5335, Pg. 945     |
| 390900 | ESTER # 4  | SEARCHLIGHT EXPLORATION, LLC | Bk. 7123, Pg. 201     |
| 390901 | ESTER # 5  | SEARCHLIGHT EXPLORATION, LLC | Bk. 7123, Pg. 203     |

RECEIVED  
 BLM AZ STATE OFFICE  
 2018 AUG 10 P 2:29  
 PHOENIX, ARIZONA

|  |   |
|--|---|
| U. S. BUREAU OF LAND MANAGEMENT<br>MAINTENANCE FEE PAYMENT FOR<br>LODE CLAIMS AND MILL SITES                     | RECEIVED<br>BLM AZ STATE OFFICE<br>2018 AUG 10 P 2:29<br>PHOENIX, ARIZONA |
| <b>RETURN TO</b><br>Frederick C. Bauman, Esq.<br>Ste 140-149<br>6440 Sky Pointe Drive<br>Las Vegas, Nevada 89131 |   |
|  |   |
| <b>BLM DATE STAMP</b>  |   |
| The Maintenance Fees for the following claims apply to the 2019 Assessment Year                                  |   |
| <b>Maintenance Fees \$155 x 7 Claims</b>   | <b>\$1,085.00</b>   |

| Claim Name   | BLM SERIAL NUMBER         |
|--|---------------------------|
| ALAMO PROPERTY<br>7 CLAIMS<br>[Mohave County, Arizona] | SEE SCHEDULE "A" ATTACHED |
|  |                           |
|  |                           |
|  |                           |

|   |  |
|---|--|
| Submitted by<br><br>Frederick C. Bauman, Manager<br>Searchlight Exploration, LLC<br>6440 Sky Pointe Dr., Ste 140-149<br>Las Vegas, NV 89131<br>702-533-8372<br>searchlightwest@aol.com |  |
|---|--|

# 4233195

|  |                   |
|--|-------------------|
| <b>ALAMO PROPERTY</b>  | <b>SCHEDULE A</b> |
| Mohave County, Arizona   |                   |
| Located T11N, R13W, Section 18 & T11N, R14W, Sections 24, 26 & 27<br>Gila & Salt River Meridian, Owens Mining District |                   |

| AMC #  | CLAIM NAME     | CLAIMANTS'S NAME             | RECORDING INFORMATION |
|--------|----------------|------------------------------|-----------------------|
| 428166 | BIG KIMBLE # 1 | SEARCHLIGHT EXPLORATION, LLC | Fee 2014-006155       |
| 428167 | BONANZA # 1    | SEARCHLIGHT EXPLORATION, LLC | Fee 2014-006150       |
| 428168 | BONANZA # 2    | SEARCHLIGHT EXPLORATION, LLC | Fee 2014-006151       |
| 428169 | BONANZA # 3    | SEARCHLIGHT EXPLORATION, LLC | Fee 2014-006152       |
| 428170 | DEER TRAIL # 1 | SEARCHLIGHT EXPLORATION, LLC | Fee 2014-006149       |
| 428171 | McGUFFIE # 1   | SEARCHLIGHT EXPLORATION, LLC | Fee 2014-006153       |
| 428172 | McGUFFIE # 2   | SEARCHLIGHT EXPLORATION, LLC | Fee 2014-006154       |

RECEIVED  
 BLM AZ STATE OFFICE  
 2018 AUG 10 P 2:29  
 PHOENIX, ARIZONA

hr



U. S. BUREAU OF LAND MANAGEMENT  
 MAINTENANCE FEE PAYMENT FOR  
 LODGE CLAIMS AND MILL SITES

**RETURN TO**  
 Frederick C. Bauman, Esq.  
 Ste 140-149  
 6440 Sky Pointe Drive  
 Las Vegas, Nevada 89131


RECEIVED  
 BLM AZ STATE OFFICE  
 2018 AUG 10 P 2:20  
 PHOENIX, ARIZONA

**BLM DATE STAMP**

The Maintenance Fees for the following claims apply to the 2019 Assessment Year

**Maintenance Fees \$155 x 6 Claims** **\$930.00**

| Claim Name   | BLM SERIAL NUMBER         |
|--|---------------------------|
| NORTH RAWHIDE PROPERTY<br>6 CLAIMS<br>[Mohave County, Arizona] | SEE SCHEDULE "A" ATTACHED |
|  |                           |
|  |                           |
|  |                           |

Submitted by  
  
 Frederick C. Bauman, Manager  
 Searchlight Exploration, LLC  
 6440 Sky Pointe Dr., Ste 140-149  
 Las Vegas, NV 89131  
 702-533-8372  
 searchlightwest@aol.com

#4233195  
 ENTERED  
 AUG 14 2018  
 BY: *FAM*

|  |                   |
|--|-------------------|
| <b>NORTH RAWHIDE PROPERTY</b>  | <b>SCHEDULE A</b> |
| Mohave County, Arizona   |                   |
| Located T11N, R13W, Section 7 & T11N, R14W, Sections 1, 12 & 13<br>Gila & Salt River Meridian, Owens Mining District |                   |

| AMC #  | CLAIM NAME        | CLAIMANTS'S NAME             | RECORDING INFORMATION |
|--------|-------------------|------------------------------|-----------------------|
| 364370 | N. RAWHIDE # 1    | SEARCHLIGHT EXPLORATION, LLC | Bk.5335, Pg. 947      |
| 428173 | RAWHIDE BLUFF # 1 | SEARCHLIGHT EXPLORATION, LLC | Fee 2014-006156       |
| 428174 | RAWHIDE BLUFF # 2 | SEARCHLIGHT EXPLORATION, LLC | Fee 2014-006157       |
| 428175 | RAWHIDE BLUFF # 3 | SEARCHLIGHT EXPLORATION, LLC | Fee 2014-006158       |
| 428176 | RAWHIDE BLUFF # 4 | SEARCHLIGHT EXPLORATION, LLC | Fee 2014-006159       |
| 428177 | RAWHIDE BLUFF # 5 | SEARCHLIGHT EXPLORATION, LLC | Fee 2014-006160       |

RECEIVED  
 BLM AZ STATE OFFICE  
 2010 AUG 10 P 2:30  
 PHOENIX, ARIZONA

**United States Department of the Interior  
Bureau of Land Management  
DIV OF LANDS, MINRLS & ENERGY  
ONE N CENTRAL AVE  
PHOENIX, AZ 85004 -4427  
Phone: 602-417-9200**

Receipt

No: 4233195

|   |                              |
|---|------------------------------|
| <b>Transaction #:</b> 4348532   | <b>ENTERED INTO COMPUTER</b> |
| <b>Date of Transaction:</b> 08/13/2018  |                              |
| <b>CUSTOMER:</b>  |                              |
| FREDERICK C BAUMAN<br>6440 SKY POINTE DR STE 140-149<br>LAS VEGAS, NV 89131-4047 US |                              |

*ONE CLAIM IS CLOSED I authorized a Refund on 9/18/2018 - PR  
AC 379 Refund Authorized for AMC 399910 @ \$155.00 PER Amy D. Request*  
**ENTERED SEP 18 2018**

| LINE #        | QTY  | DESCRIPTION   | REMARKS           | UNIT PRICE | TOTAL              |
|---------------|------|---|-------------------|------------|--------------------|
| 1             | 1.00 | LOCATABLE MINERALS / MINING CLAIMS- NOT NEW-UNADJUD, ONE AUTH NO. ONLY / MINING CLAIM MONEY RECEIVED<br>CASES: AMC356410/\$25420.00 | MAINT<br>2019/164 | - n/a -    | 25420.00           |
| <b>TOTAL:</b> |      |   |                   |            | <b>\$25,420.00</b> |

| PAYMENT INFORMATION |           |  |             |            |  |
|---------------------|-----------|--|-------------|------------|--|
| 1                   | AMOUNT:   | 1085.00  | POSTMARKED: | N/A        |  |
|                     | TYPE:     | CHECK  | RECEIVED:   | 08/10/2018 |  |
|                     | CHECK NO: | 3628   |             |            |  |
|                     | NAME:     | IVY MINERALS INC<br>BOX 1408<br>BEAUFORT SC 29901 US |             |            |  |
| 2                   | AMOUNT:   | 775.00   | POSTMARKED: | N/A        |  |
|                     | TYPE:     | CHECK  | RECEIVED:   | 08/10/2018 |  |
|                     | CHECK NO: | 3629   |             |            |  |
|                     | NAME:     | IVY MINERALS INC<br>BOX 1408<br>BEAUFORT SC 29901 US |             |            |  |
| 3                   | AMOUNT:   | 930.00   | POSTMARKED: | N/A        |  |
|                     | TYPE:     | CHECK  | RECEIVED:   | 08/10/2018 |  |
|                     | CHECK NO: | 3630   |             |            |  |
|                     | NAME:     | IVY MINERALS INC<br>BOX 1408<br>BEAUFORT SC 29901 US |             |            |  |

|    |           |  |             |            |
|----|-----------|--|-------------|------------|
| 4  | AMOUNT:   | 310.00   | POSTMARKED: | N/A        |
|    | TYPE:     | CHECK  | RECEIVED:   | 08/10/2018 |
|    | CHECK NO: | 3631   |             |            |
|    | NAME:     | IVY MINERALS INC<br>BOX 1408<br>BEAUFORT SC 29901 US |             |            |
| 5  | AMOUNT:   | 620.00   | POSTMARKED: | N/A        |
|    | TYPE:     | CHECK  | RECEIVED:   | 08/10/2018 |
|    | CHECK NO: | 3632   |             |            |
|    | NAME:     | IVY MINERALS INC<br>BOX 1408<br>BEAUFORT SC 29901 US |             |            |
| 6  | AMOUNT:   | 1550.00  | POSTMARKED: | N/A        |
|    | TYPE:     | CHECK  | RECEIVED:   | 08/10/2018 |
|    | CHECK NO: | 3633   |             |            |
|    | NAME:     | IVY MINERALS INC<br>BOX 1408<br>BEAUFORT SC 29901 US |             |            |
| 7  | AMOUNT:   | 1395.00  | POSTMARKED: | N/A        |
|    | TYPE:     | CHECK  | RECEIVED:   | 08/10/2018 |
|    | CHECK NO: | 3634   |             |            |
|    | NAME:     | IVY MINERALS INC<br>BOX 1408<br>BEAUFORT SC 29901 US |             |            |
| 8  | AMOUNT:   | 3720.00  | POSTMARKED: | N/A        |
|    | TYPE:     | CHECK  | RECEIVED:   | 08/10/2018 |
|    | CHECK NO: | 3635   |             |            |
|    | NAME:     | IVY MINERALS INC<br>BOX 1408<br>BEAUFORT SC 29901 US |             |            |
| 9  | AMOUNT:   | 2790.00  | POSTMARKED: | N/A        |
|    | TYPE:     | CHECK  | RECEIVED:   | 08/10/2018 |
|    | CHECK NO: | 3636   |             |            |
|    | NAME:     | IVY MINERALS INC<br>BOX 1408<br>BEAUFORT SC 29901 US |             |            |
| 10 | AMOUNT:   | 3720.00  | POSTMARKED: | N/A        |
|    | TYPE:     | CHECK  | RECEIVED:   | 08/10/2018 |
|    | CHECK NO: | 3637   |             |            |
|    | NAME:     | IVY MINERALS INC<br>BOX 1408<br>BEAUFORT SC 29901 US |             |            |

|    |           |  |             |            |
|----|-----------|--|-------------|------------|
| 11 | AMOUNT:   | 8525.00  | POSTMARKED: | N/A        |
|    | TYPE:     | CHECK  | RECEIVED:   | 08/10/2018 |
|    | CHECK NO: | 3638   |             |            |
|    | NAME:     | IVY MINERALS INC<br>BOX 1408<br>BEAUFORT SC 29901 US |             |            |

|         |
|---------|
| REMARKS |
|         |

This receipt was generated by the automated BLM Collections and Billing System and is a paper representation of a portion of the official electronic record contained therein.

AMC399871

**Authorized Date**09/18/2018

**Instructions to Accounts**AZ BLM REFUND \$155, TO IVY MINERALS INC; FOR  
MAINTENANCE FEE PAYMENT ON A CLOSED CLAIM, ON  
AMC399910, RECEIPT #4233195. PB 602-417-9360.

**Login ID**5957

**Entry Date**09/18/2018

**Total Amount**\$155.00

DEPARTMENT OF THE INTERIOR  
BUREAU OF LAND MANAGEMENT  
MINING CLAIMS

(LIVE) Serial Register Page

Run Date/Time: 9/18/2018 12:49 PM

Page 1 Of 1

01 05-10-1872;017STAT0091;30USC26,28,34

Total Acres

Serial Number

Case Type 384101: LODE CLAIM

AMC399910

Claim Name: A40

Commodity:

Case Disposition: CLOSED

Lead File Number

Required Maintenance Fee:

AMC399871

Name & Address

Interest Relationship

|                             |                                |                         |          |
|-----------------------------|--------------------------------|-------------------------|----------|
| IVY MINERALS INC            | PO BOX 2532                    | BOISE ID 83701-2532     | CLAIMANT |
| SEARCHLIGHT EXPLORATION LLC | 6440 SKY POINTE DR STE 140-149 | LAS VEGAS NV 89131-4047 | CLAIMANT |

| <u>Mer</u> | <u>Twp</u> | <u>Rng</u> | <u>Sec</u> | <u>Quadrant</u> | <u>District</u>         | <u>County / State</u> |
|------------|------------|------------|------------|-----------------|-------------------------|-----------------------|
| 14         | 0110N      | 0020E      | 018        | SW              | HASSAYAMPA FIELD OFFICE | YAVAPAI AZ            |

| <u>Act Date</u> | <u>Code</u> | <u>Action Text</u>              | <u>Action Remarks</u>  | <u>Receipt Number</u> |
|-----------------|-------------|---------------------------------|------------------------|-----------------------|
| 01/23/2010      | 403         | LOCATION DATE                   |                        |                       |
| 03/23/2010      | 395         | RECORDATION NOTICE RECD         | 1                      | 2106141               |
| 08/06/2010      | 682         | MAINTENANCE FEE/\$140           | 2011                   | 2185675               |
| 03/23/2010      | 484         | LOCATION YEAR / MAINTENANCE FEE | 2010                   | 2106141               |
| 09/18/2018      | 379         | REFUND AUTHORIZED               | \$155;CLOSED CLAIM     | 4233195               |
| 10/12/2012      | 379         | REFUND AUTHORIZED               | \$140;CLOSED CLAIM     | 2628559               |
| 08/10/2012      | 396         | TRF OF INTEREST FILED           | ABINGTON RESOURCES US  | 2628548               |
| 08/10/2012      | 398         | DOC RETURNED UNRECORDED         | \$10;396               | 2628564               |
| 10/28/2011      | 379         | REFUND AUTHORIZED               | \$140;PD MF CLSD CLAIM | 2412798               |
| 03/01/2011      | 239         | DECLARED NULL & VOID            | LAND STATUS            |                       |
| 12/10/2010      | 635         | AMENDED LOCATION FILED          | LLD                    | 2265770               |
| 08/30/2010      | 669         | LAND STATUS CHECKED             |                        |                       |
| 03/23/2010      | 501         | ACCT ADV IN LEAD FILE           | AMC399871;             |                       |
| 01/26/2010      | 404         | COUNTY RECORDATION              | 0;4720;58              |                       |

| <u>Line Nr</u> | <u>Remarks</u> |
|----------------|----------------|
|----------------|----------------|

350564  
 364364 414426  
 428166 414430  
 415239 414434

|   |  |
|---|--|
| U. S. BUREAU OF LAND MANAGEMENT<br>MAINTENANCE FEE PAYMENT FOR<br>LODE CLAIMS AND MILL SITES              | 426601 414441<br><b>390899</b> 412366<br>366290 412191<br>362684<br>399871<br>403931<br>356410<br>363464 |
| RETURN TO<br>Frederick C. Bauman, Esq.<br>Ste 140-149<br>6440 Sky Pointe Drive<br>Las Vegas, Nevada 89131 | PHOENIX, ARIZONA<br>RECEIVED<br>BLM A7 STATE OFFICE<br>2017 JUL 12 P 3:17                                |
| <b>BLM DATE STAMP</b>   |  |
| The Maintenance Fees for the following claims apply to the 2018 Assessment Year                           |  |
| Maintenance Fees \$155 x 10 Claims  | \$1,550.00   |

| Claim Name  | BLM SERIAL NUMBER         |
|---|---------------------------|
| WHITE HILLS PROPERTY:<br>3 LODE CLAIMS<br>7 PLACER CLAIMS | SEE SCHEDULE "A" ATTACHED |
|   |                           |
|   |                           |
|   |                           |

|   |   |
|---|---|
| Submitted by<br><i>Frederick C. Bauman</i><br>Frederick C. Bauman, Manager<br>White Hill (MP) Placer Association<br>SEE EXHIBIT "A" FOR OWNERSHIP<br>6440 Sky Pointe Dr., Ste 140-149<br>Las Vegas, NV 89131<br>702-533-8372<br>searchlightwest@aol.com | Submitted by<br><i>Frederick C. Bauman</i><br>Frederick C. Bauman, Manager<br>Anaconda Exploration, LLC<br>6440 Sky Pointe Dr., Ste 140-149<br>Las Vegas, NV 89131<br>702-533-8372<br>searchlightwest@aol.com |
|---|---|

# 3887529  
 INTERE  
 JUL 14 2017  
 BY: *RAnt*



SCHEDULE "A"

White Hills Property

List of unpatented claims located in Sections 14, 15, 22, 26 and 27, T26N, R21W G&SR B&M, Weaver Mining District, Mohave County, Arizona

| <u>CLAIM NAME</u> | <u>CLAIMANT'S NAME</u>   | <u>AMC NUMBER</u>              | <u>RECORDING INFO</u>                              |
|-------------------|--|--------------------------------|--|
| MOCKINGBIRD #2    | Anaconda Exploration, LLC  | 350565 -<br>Amended            | Bk 3155 pg 813<br>Bk 4248 pg 337                   |
| DANDY #1          | Anaconda Exploration, LLC  | 350569 -<br>Amended<br>Amended | Bk 3155 pg 821<br>Bk 4253 pg 385<br>Bk 4290 pg 367 |
| GREAT WEST #1     | Anaconda Exploration, LLC  | 350573 -                       | Bk 3155 pg 821                                     |
|                   |  | Amended                        | Bk 4253 pg 387                                     |
|                   |  | Amended                        | Bk 4290 pg 369                                     |
| MP 16             | Frederick C Bauman et al.<br>See attachment for additional<br>7 owners | 414426 -<br>Amended            | Fee 2012012404<br>Fee 2013911645                   |
| MP 12             | Frederick C Bauman et al.<br>See attachment for additional<br>7 owners | 414430 -<br>Amended            | Fee 2012012575<br>Fee 2013911642                   |
| MP 3              | Frederick C Bauman et al.<br>See attachment for additional<br>7 owners | 414434 -<br>Amended            | Fee 2012013055<br>Fee 2013911640                   |
| MP 1              | Frederick C Bauman et al.<br>See attachment for additional<br>7 owners | 414441 -<br>Amended            | Fee 2012013056<br>Fee 2013911639                   |
| MP 5              | Frederick C Bauman et al.<br>See attachment for additional<br>7 owners | 414442 -<br>Amended            | Fee 2012013057<br>Fee 2013911641                   |
| MP 13             | Frederick C Bauman et al.<br>See attachment for additional<br>7 owners | 414443 -<br>Amended            | Fee 2012013058<br>Fee 2013911643                   |
| MP 15             | Frederick C Bauman et al.<br>See attachment for additional<br>7 owners | 414444 -<br>Amended            | Fee 2012013059<br>Fee 2013911644                   |

RECEIVED  
 JUL 12 P 3:17  
 PHOENIX, ARIZONA

EXHIBIT "A"


WHITE HILLS (MP) PLACER ASSOCIATION

Frederick C. Bauman, 6440 Sky Pointe Dr., Ste 140-149, Las Vegas, NV 89131  
Barbara M. Bauman, 6440 Sky Pointe Dr., Ste 140-149, Las Vegas, NV 89131  
Anaconda Exploration, LLC, 6440 Sky Pointe Dr., Ste 140-412, Las Vegas, NV 89131  
McIntyre & Bauman Group, LLC, 6440 Sky Pointe Dr., Ste 140-412, Las Vegas, NV 89131  
Middle Verde Development Co., LLC, 6440 Sky Pointe Dr., Ste 140-412, Las Vegas, NV 89131  
Searchlight Exploration, LLC, 6440 Sky Pointe Dr., Ste 140-412, Las Vegas, NV 89131  
Jeffrey W. Compton, 6115 Grand Teton Dr., Las Vegas, NV 89131  
Thomas A. Climo, 7300 Cogburn St., Las Vegas, NV 89131

RECEIVED  
BLM AZ/ST/PLACER  
2017 JUL 12 P 3:17  
PHOENIX, ARIZONA

|  |   |
|--|---|
| U. S. BUREAU OF LAND MANAGEMENT<br>MAINTENANCE FEE PAYMENT FOR<br>LODE CLAIMS AND MILL SITES                     | RECEIVED<br>BLM AZ STATE OFFICE<br>2011 JUL 12 P 3:11<br>PHOENIX, ARIZONA |
| <b>RETURN TO</b><br>Frederick C. Bauman, Esq.<br>Ste 140-149<br>6440 Sky Pointe Drive<br>Las Vegas, Nevada 89131 |   |
|  |   |
| <b>BLM DATE STAMP</b>  |   |
| The Maintenance Fees for the following claims apply to the 2018 Assessment Year                                  |   |
| <b>Maintenance Fees \$155 x 4 Claims</b>   | <b>\$620.00</b>   |

| Claim Name                       | BLM SERIAL NUMBER         |
|----------------------------------|---------------------------|
| SILVERFIELD PROPERTY<br>4 CLAIMS | SEE SCHEDULE "A" ATTACHED |
|                                  |                           |
|                                  |                           |
|                                  |                           |

|   |  |
|---|--|
| Submitted by<br><br>Frederick C. Bauman, Manager<br>Searchlight Exploration, LLC<br>6440 Sky Pointe Dr., Ste 140-149<br>Las Vegas, NV 89131<br>702-533-8372<br>searchlightwest@aol.com |  |
|---|--|

SCHEDULE "A"

Silverfield Property


List of unpatented claims located in Sections 31 and 32 of T11N, R14W G&SR B&M, Owens Mining District, Mohave County, Arizona (all claims unpatented)

| <u>CLAIM NAME</u> | <u>CLAIMANT'S NAME</u>       | <u>AMC NUMBER</u> | <u>RECORDING INFO</u>  |
|-------------------|------------------------------|-------------------|--|
| SFL #4            | Searchlight Exploration, LLC | 412366            | Fee#2011047553   |
| SFL #5            | Searchlight Exploration, LLC | 412367            | Fee#2011047554   |
| SFL #6            | Searchlight Exploration, LLC | 412368            | Fee#2011047555   |
| SFL #7            | Searchlight Exploration, LLC | 412369            | amended<br>Fee#2012031507<br>amended<br>Fee#2011047556<br>Fee#2012031508 |

RECEIVED  
BLM AT STATE OFFICE  
2011 JUL 12 P 3:17  
PHOENIX, ARIZONA

|   |   |
|---|---|
| U. S. BUREAU OF LAND MANAGEMENT<br>MAINTENANCE FEE PAYMENT FOR<br>LODE CLAIMS AND MILL SITES              | RECEIVED<br>BLM ASSESSMENT OFFICE<br>PHOENIX, ARIZONA<br>2017 JUL 12 P 3: |
| RETURN TO<br>Frederick C. Bauman, Esq.<br>Ste 140-149<br>6440 Sky Pointe Drive<br>Las Vegas, Nevada 89131 |   |
| BLM DATE STAMP  |   |
| The Maintenance Fees for the following claims apply to the 2018 Assessment Year                           |   |
| Maintenance Fees \$155 x 2 Claims   | \$310.00  |

| Claim Name                          | BLM SERIAL NUMBER         |
|-------------------------------------|---------------------------|
| POTTS MOUNTAIN PROPERTY<br>2 CLAIMS | SEE SCHEDULE "A" ATTACHED |
|                                     |                           |
|                                     |                           |
|                                     |                           |

|   |  |
|---|--|
| Submitted by<br><br>Frederick C. Bauman, Manager<br>Searchlight Exploration, LLC<br>6440 Sky Pointe Dr., Ste 140-149<br>Las Vegas, NV 89131<br>702-533-8372<br>searchlightwest@aol.com |  |
|---|--|

SCHEDULE "A"

Potts Mountain Property


List of unpatented claims located in Sections 20 and 21 of T11N, R14W G&SR B&M, Owens Mining District, Mohave County, Arizona (all claims unpatented)

| <u>CLAIM NAME</u> | <u>CLAIMANT'S NAME</u>       | <u>AMC<br/>NUMBER</u> | <u>RECORDING INFO</u> |
|-------------------|------------------------------|-----------------------|-----------------------|
| Red Top           | Searchlight Exploration, LLC | 412191                | Fee#2011047557        |
| Lead Pill         | Searchlight Exploration, LLC | 412192                | Fee#2011047558        |

RECEIVED  
BLM ARIZONA DISTRICT OFFICE  
2017 JUL 12 P 3:16  
PHOENIX, ARIZONA

|   |  |
|---|--|
| U. S. BUREAU OF LAND MANAGEMENT<br>MAINTENANCE FEE PAYMENT FOR<br>LODE CLAIMS AND MILL SITES              | RECEIVED<br>BLM ASSET OFFICE<br>2017 JUL 12 P 3:16<br>PHOENIX, ARIZONA |
| RETURN TO<br>Frederick C. Bauman, Esq.<br>Ste 140-149<br>6440 Sky Pointe Drive<br>Las Vegas, Nevada 89131 |  |
|   |  |
| <b>BLM DATE STAMP</b>   |  |
| The Maintenance Fees for the following claims apply to the 2018 Assessment Year                           |  |
| <b>Maintenance Fees \$155 x 6 Claims</b>  | <b>\$930.00</b>  |

| Claim Name                         | BLM SERIAL NUMBER         |
|------------------------------------|---------------------------|
| NORTH RAWHIDE PROPERTY<br>6 CLAIMS | SEE SCHEDULE "A" ATTACHED |
|                                    |                           |
|                                    |                           |
|                                    |                           |

|   |  |
|---|--|
| Submitted by<br><br>Frederick C. Bauman, Manager<br>Searchlight Exploration, LLC<br>6440 Sky Pointe Dr., Ste 140-149<br>Las Vegas, NV 89131<br>702-533-8372<br>searchlightwest@aol.com |  |
|---|--|

SCHEDULE "A"

N. Rawhide Property

List of unpatented claims located in Section 7 of T11N, R13W and Sections 1, 12 and 13 of T11N, R14W G&SR B&M, Owens Mining District, Mohave County, Arizona (all claims unpatented)


| <u>CLAIM NAME</u>                     | <u>CLAIMANT'S NAME</u>       | <u>AMC<br/>NUMBER</u> | <u>RECORDING INFO</u> |
|---------------------------------------|------------------------------|-----------------------|-----------------------|
| N. RAWHIDE # 1<br>RAWHIDE BLUFF<br>#1 | Searchlight Exploration, LLC | 364370                | Bk 5335 p. 947        |
|                                       | Searchlight Exploration, LLC | 428173                | Fee 2014006156        |
| RAWHIDE BLUFF<br>#2                   | Searchlight Exploration, LLC | 428174                | Fee 2014006157        |
| RAWHIDE BLUFF<br>#3                   | Searchlight Exploration, LLC | 428175                | Fee 2014006158        |
| RAWHIDE BLUFF<br>#4                   | Searchlight Exploration, LLC | 428176                | Fee 2014006159        |
| RAWHIDE BLUFF<br>#5                   | Searchlight Exploration, LLC | 428177                | Fee 2014006160        |

RECEIVED  
BLM AD VALOREM OFFICE  
2017 JUL 12 P 3:16  
PHOENIX, ARIZONA



|  |   |
|--|---|
| U. S. BUREAU OF LAND MANAGEMENT<br>MAINTENANCE FEE PAYMENT FOR<br>LODE CLAIMS AND MILL SITES                     | RECEIVED<br>BLM AT STATE OFFICE<br>2017 JUL 12 P 3:15<br>PHOENIX, ARIZONA |
| <b>RETURN TO</b><br>Frederick C. Bauman, Esq.<br>Ste 140-149<br>6440 Sky Pointe Drive<br>Las Vegas, Nevada 89131 |   |
|  |   |
| <b>BLM DATE STAMP</b>  |   |
| The Maintenance Fees for the following claims apply to the 2018 Assessment Year                                  |   |
| <b>Maintenance Fees \$155 x 24 Claims</b>  | <b>\$3,720.00</b>   |

| Claim Name                        | BLM SERIAL NUMBER         |
|-----------------------------------|---------------------------|
| KIT CARSON PROPERTY:<br>24 CLAIMS | SEE SCHEDULE "A" ATTACHED |
|                                   |                           |
|                                   |                           |
|                                   |                           |

|  |   |
|--|---|
|  | Submitted by<br><br>Frederick C. Bauman, Manager<br>Middle Verde Development Co, LLC<br>6440 Sky Pointe Dr., Ste 140-149<br>Las Vegas, NV 89131<br>702-533-8372<br><a href="mailto:searchlightwest@aol.com">searchlightwest@aol.com</a> |
|--|---|

SCHEDULE "A"

Kit Carson Property

List of unpatented claims located in Sections 20, 21 and 29 of T13N, R1E G&SR B&M, Big Bug Mining District, Yavapai County, Arizona

| <u>CLAIM NAME</u> | <u>CLAIMANT'S NAME</u>            | <u>AMC NUMBER</u> | <u>RECORDING INFO</u> |
|-------------------|-----------------------------------|-------------------|-----------------------|
| KIT CARSON #1     | Middle Verde Development Co., LLC | 415239            | Bk 4868 pg 503        |
| LOOKOUT LODGE     | Middle Verde Development Co., LLC | 415240            | Bk 4868 pg 504        |
| KIT CARSON #2     | Middle Verde Development Co., LLC | 426627            | Bk 4998 pg 496        |
| KIT CARSON #3     | Middle Verde Development Co., LLC | 426628            | Bk 4998 pg 497        |
| KIT CARSON #4     | Middle Verde Development Co., LLC | 426629            | Bk 4998 pg 498        |
| KIT CARSON #5     | Middle Verde Development Co., LLC | 426630            | Bk 4998 pg 499        |
| KIT CARSON #6     | Middle Verde Development Co., LLC | 426631            | Bk 4998 pg 500        |
| KIT CARSON #7     | Middle Verde Development Co., LLC | 426632            | Bk 4998 pg 501        |
| LADY ALDE #1      | Middle Verde Development Co., LLC | 426633            | Bk 4998 pg 502        |
| LADY ALDE #2      | Middle Verde Development Co., LLC | 426634            | Bk 4998 pg 503        |
| LADY ALDE #3      | Middle Verde Development Co., LLC | 426635            | Bk 4998 pg 504        |
| LADY ALDE #4      | Middle Verde Development Co., LLC | 426636            | Bk 4998 pg 505        |
| LADY ALDE #5      | Middle Verde Development Co., LLC | 426637            | Bk 4998 pg 506        |
| LADY ALDE #6      | Middle Verde Development Co., LLC | 426638            | Bk 4998 pg 507        |
| LADY ALDE #7      | Middle Verde Development Co., LLC | 426639            | Bk 4998 pg 508        |
| LADY ALDE #8      | Middle Verde Development Co., LLC | 426640            | Bk 4998 pg 509        |
| LADY ALDE #9      | Middle Verde Development Co., LLC | 426641            | Bk 4998 pg 510        |
| LADY ALDE #10     | Middle Verde Development Co., LLC | 426642            | Bk 4998 pg 511        |
| LOOKOUT #2        | Middle Verde Development Co., LLC | 426643            | Bk 4998 pg 512        |
| LOOKOUT #3        | Middle Verde Development Co., LLC | 426644            | Bk 4998 pg 513        |
| LOOKOUT #4        | Middle Verde Development Co., LLC | 426645            | Bk 4998 pg 514        |

RECEIVED  
 3-10-11  
 YAVAPAI COUNTY ARIZONA

|                |                                   |        |   |                |
|----------------|-----------------------------------|--------|---|----------------|
| LOOKOUT #5     | Middle Verde Development Co., LLC | 426646 |   | Bk 4998 pg 515 |
| LOOKOUT #6     | Middle Verde Development Co., LLC | 426647 |   | Bk 4998 pg 516 |
| SILVER BELT #1 | Middle Verde Development Co., LLC | 426648 | ✓ | Bk 4998 pg 517 |


100 100 100  
100 100

100 100  
100 100  
100 100

RECEIVED  
PLM AND ENVIRONMENTAL OFFICE  
2017 JUL 12 P 3:16  
PHOENIX, ARIZONA

|  |   |
|--|---|
| U. S. BUREAU OF LAND MANAGEMENT<br>MAINTENANCE FEE PAYMENT FOR<br>LODE CLAIMS AND MILL SITES                     | RECEIVED<br>BLM AND DISTRICT OFFICE<br>2017 JUL 12 P 3:15<br>PHOENIX, ARIZONA |
| <b>RETURN TO</b><br>Frederick C. Bauman, Esq.<br>Ste 140-149<br>6440 Sky Pointe Drive<br>Las Vegas, Nevada 89131 |   |
|  |   |
| <b>BLM DATE STAMP</b>  |   |
| The Maintenance Fees for the following claims apply to the 2018 Assessment Year                                  |   |
| <b>Maintenance Fees \$155 x 5 Claims</b>   | <b>\$775.00</b>   |

| Claim Name                       | BLM SERIAL NUMBER         |
|----------------------------------|---------------------------|
| ESTER BASIN PROPERTY<br>5 CLAIMS | SEE SCHEDULE "A" ATTACHED |
|                                  |                           |
|                                  |                           |
|                                  |                           |

|   |  |
|---|--|
| Submitted by<br><br>Frederick C. Bauman, Manager<br>Searchlight Exploration, LLC<br>6440 Sky Pointe Dr., Ste 140-149<br>Las Vegas, NV 89131<br>702-533-8372<br>searchlightwest@aol.com |  |
|---|--|

SCHEDULE "A"

**Ester Basin Property**



List of unpatented claims located in Sections 27, 28, 29, 33 and 34 of T12N, R14W G&SR B&M, Owens Mining District, Mohave County, Arizona (all claims unpatented)

| <u>CLAIM NAME</u> | <u>CLAIMANT'S NAME</u>       | <u>AMC<br/>NUMBER</u> | <u>RECORDING INFO</u> |
|-------------------|------------------------------|-----------------------|-----------------------|
| ESTER #1          | Searchlight Exploration, LLC | 364367                | Bk 5335 pg 941        |
| ESTER #2          | Searchlight Exploration, LLC | 364368                | Bk 5335 pg 943        |
| ESTER #3          | Searchlight Exploration, LLC | 364369                | Bk 5335 pg 945        |
| ESTER #4          | Searchlight Exploration, LLC | 390900                | Bk 7123 pg 201        |
| ESTER #5          | Searchlight Exploration, LLC | 390901                | Bk 7123 pg 203        |

RECEIVED  
BLM ARIZONA SERVICE  
2017 JUL 12 P 3:15  
PHOENIX, ARIZONA

|   |   |
|---|---|
| U. S. BUREAU OF LAND MANAGEMENT<br>MAINTENANCE FEE PAYMENT FOR<br>LODE CLAIMS AND MILL SITES              | RECEIVED<br>BLM AT STATE OFFICE<br>2017 JUL 12 P 3:15<br>PHOENIX, ARIZONA |
| RETURN TO<br>Frederick C. Bauman, Esq.<br>Ste 140-149<br>6440 Sky Pointe Drive<br>Las Vegas, Nevada 89131 |   |
|   |   |
| <b>BLM DATE STAMP</b>   |   |
| The Maintenance Fees for the following claims apply to the 2018 Assessment Year                           |   |
| <b>Maintenance Fees \$155 x 24 Claims</b>   | <b>\$3,720.00</b>   |

| Claim Name                | BLM SERIAL NUMBER         |
|---------------------------|---------------------------|
| CLARA PROPERTY: 24 CLAIMS | SEE SCHEDULE "A" ATTACHED |
|                           |                           |
|                           |                           |
|                           |                           |
|                           |                           |

|   |   |
|---|---|
| Submitted by<br><br>Frederick C. Bauman, Manager<br>Searchlight Exploration, LLC<br>6440 Sky Pointe Dr., Ste 140-149<br>Las Vegas, NV 89131<br>702-533-8372<br>searchlightwest@aol.com | Submitted by<br><br>Frederick C. Bauman, Manager<br>Anaconda Exploration, LLC<br>6440 Sky Pointe Dr., Ste 140-149<br>Las Vegas, NV 89131<br>702-533-8372<br>searchlightwest@aol.com |
|---|---|

SCHEDULE "A"

Clara Property


List of unpatented claims located in Section 3 of T9N, R15W and Section 35 of T10N, R15W, G&SR B&M, Santa Maria Mining District, La Paz County, Arizona (all claims unpatented)

| <u>CLAIM NAME</u> | <u>CLAIMANT'S NAME</u>       | <u>AMC<br/>NUMBER</u> | <u>RECORDING INFO</u> |
|-------------------|------------------------------|-----------------------|-----------------------|
| MM #36            | Searchlight Exploration, LLC | 366290                | Fee#2005-03763        |
| MM #38            | Searchlight Exploration, LLC | 366291                | Fee#2005-03764        |
| MM #40            | Searchlight Exploration, LLC | 366292                | Fee#2005-03765        |
| MM #57            | Searchlight Exploration, LLC | 366293                | Fee#2005-03766        |
| MM #59            | Searchlight Exploration, LLC | 366294                | Fee#2005-03767        |
| MM #61            | Searchlight Exploration, LLC | 366295                | Fee#2005-03768        |
| Margaret          | Anaconda Exploration, LLC    | 426609                | Fee#2013-05139        |
| McClelland        | Anaconda Exploration, LLC    | 426610                | Fee#2013-05141        |
| MM 101            | Anaconda Exploration, LLC    | 426611                | Fee#2013-05143        |
| MM 102            | Anaconda Exploration, LLC    | 426612                | Fee#2013-05144        |
| MM 103            | Anaconda Exploration, LLC    | 426613                | Fee#2013-05145        |
| MM 104            | Anaconda Exploration, LLC    | 426614                | Fee#2013-05146        |
| MM 105            | Anaconda Exploration, LLC    | 426615                | Fee#2013-05147        |
| MM 106            | Anaconda Exploration, LLC    | 426616                | Fee#2013-05148        |
| Protector No. 3   | Anaconda Exploration, LLC    | 426617                | Fee#2013-05142        |
| Tede              | Anaconda Exploration, LLC    | 426618                | Fee#2013-05137        |
| Tommie C          | Anaconda Exploration, LLC    | 426619                | Fee#2013-05140        |
| Tommie R          | Anaconda Exploration, LLC    | 426620                | Fee#2013-05138        |
| Hazel             | Anaconda Exploration, LLC    | 426621                | Fee#2013-05133        |
| Josephine         | Anaconda Exploration, LLC    | 426622                | Fee#2013-05132        |
| Klapetsky         | Anaconda Exploration, LLC    | 426623                | Fee#2013-05134        |
| Nellie            | Anaconda Exploration, LLC    | 426624                | Fee#2013-05136        |
| Rodgers           | Anaconda Exploration, LLC    | 426625                | Fee#2013-05135        |
| Wilson            | Anaconda Exploration, LLC    | 426626                | Fee#2013-05131        |

RECEIVED  
 BLM AZ DISTRICT OFFICE  
 2011 JUL 12 P 3:15  
 PHOENIX, ARIZONA

|   |   |
|---|---|
| U. S. BUREAU OF LAND MANAGEMENT<br>MAINTENANCE FEE PAYMENT FOR<br>LODE CLAIMS AND MILL SITES              | RECEIVED<br>BLM AZ STATE OFFICE<br>2017 JUL 12 P 3:14<br>PHOENIX, ARIZONA |
| RETURN TO<br>Frederick C. Bauman, Esq.<br>Ste 140-149<br>6440 Sky Pointe Drive<br>Las Vegas, Nevada 89131 |   |
|   |   |
| <b>BLM DATE STAMP</b>   |   |
| The Maintenance Fees for the following claims apply to the 2018 Assessment Year                           |   |
| <b>Maintenance Fees \$155 x 9 Claims</b>  | <b>\$1,395.00</b>   |

| Claim Name                        | BLM SERIAL NUMBER         |
|-----------------------------------|---------------------------|
| BURNT WELLS PROPERTY:<br>9 CLAIMS | SEE SCHEDULE "A" ATTACHED |
|                                   |                           |
|                                   |                           |
|                                   |                           |

|  |  |
|--|--|
|  | Submitted by<br><br>Frederick C. Bauman, Manager<br>Anaconda Exploration, LLC<br>6440 Sky Pointe Dr., Ste 140-149<br>Las Vegas, NV 89131<br>702-533-8372<br><a href="mailto:searchlightwest@aol.com">searchlightwest@aol.com</a> |
|--|--|



SCHEDULE "A"

**Burnt Well Property**


List of unpatented claims located in Section 30 of T9N, R11W and Section 36 of T9N, R12W, G&SR B&M, Harcuvar Mining District, La Paz County, Arizona (all claims unpatented)

| <u>CLAIM NAME</u>     | <u>CLAIMANT'S NAME</u>    | <u>AMC<br/>NUMBER</u> | <u>RECORDING INFO</u> |
|-----------------------|---------------------------|-----------------------|-----------------------|
| SILVER LINING<br>LODE | Anaconda Exploration, LLC | 362684 -              | Fee#2004-04684        |
| BU 14                 | Anaconda Exploration, LLC | 426601 7              | Fee#2013-05123        |
| BU 16                 | Anaconda Exploration, LLC | 426602                | Fee#2013-05124        |
| BU 38                 | Anaconda Exploration, LLC | 426603                | Fee#2013-05125        |
| BU 40                 | Anaconda Exploration, LLC | 426604                | Fee#2013-05126        |
| BU 42                 | Anaconda Exploration, LLC | 426605                | Fee#2013-05127        |
| BU 45                 | Anaconda Exploration, LLC | 426606                | Fee#2013-05128        |
| BU 46                 | Anaconda Exploration, LLC | 426607                | Fee#2013-05129        |
| BU 47                 | Anaconda Exploration, LLC | 426608 J              | Fee#2013-05130        |

RECEIVED  
BLM AZ STATE OFFICE  
2017 JUL 12 P 3:14  
PHOENIX, ARIZONA

|   |   |
|---|---|
| U. S. BUREAU OF LAND MANAGEMENT<br>MAINTENANCE FEE PAYMENT FOR<br>LODE CLAIMS AND MILL SITES  | <p style="text-align: center;">RECEIVED<br/>BLM AZ STATE OFFICE<br/>2017 JUL 12 P 3:13<br/>PHOENIX, ARIZONA</p> |
| <p style="text-align: center;">RETURN TO</p> Frederick C. Bauman, Esq.<br>Ste 140-149<br>6440 Sky Pointe Drive<br>Las Vegas, Nevada 89131 |   |
|   |   |
| <b>BLM DATE STAMP</b>   |   |
| The Maintenance Fees for the following claims apply to the 2018 Assessment Year   |   |
| <b>Maintenance Fees \$155 x 7 Claims</b>  | <b>\$1,085.00</b>   |

| Claim Name                 | BLM SERIAL NUMBER         |
|----------------------------|---------------------------|
| ALAMO PROPERTY<br>7 CLAIMS | SEE SCHEDULE "A" ATTACHED |
|                            |                           |
|                            |                           |
|                            |                           |
|                            |                           |

|  |  |
|--|--|
| Submitted by<br><br><br>Frederick C. Bauman, Manager<br>Searchlight Exploration, LLC<br>6440 Sky Pointe Dr., Ste 140-149<br>Las Vegas, NV 89131<br>702-533-8372<br><a href="mailto:searchlightwest@aol.com">searchlightwest@aol.com</a> |  |
|--|--|

SCHEDULE "A"

Alamo Property


List of unpatented claims located in Section 18 of T11N, R13W and Sections 24, 26 and 27 of T11N, R14W G&SR B&M, Oweis Mining District, Mohave County, Arizona (all claims unpatented)

| <u>CLAIM NAME</u> | <u>CLAIMANT'S NAME</u>       | <u>AMC<br/>NUMBER</u> | <u>RECORDING INFO</u> |
|-------------------|------------------------------|-----------------------|-----------------------|
| DEER TRAIL #1     | Searchlight Exploration, LLC | 428170 -              | Fee 2014006149        |
| BONANZA #1        | Searchlight Exploration, LLC | 428167 7              | Fee 2014006150        |
| BONANZA #2        | Searchlight Exploration, LLC | 428168                | Fee 2014006151        |
| BONANZA #3        | Searchlight Exploration, LLC | 428169 J              | Fee 2014006152        |
| McGUFFIE #1       | Searchlight Exploration, LLC | 428171 7              | Fee 2014006153        |
| McGUFFIE #2       | Searchlight Exploration, LLC | 428172 J              | Fee 2014006154        |
| BIG KIMBLE #1     | Searchlight Exploration, LLC | 428166 -              | Fee 2014006155        |

RECEIVED  
BLM ARIZONA OFFICE  
2011 JUL 12 P 3:13  
PHOENIX, ARIZONA

|   |   |
|---|---|
| U. S. BUREAU OF LAND MANAGEMENT<br>MAINTENANCE FEE PAYMENT FOR<br>LODE CLAIMS AND MILL SITES  | <p style="text-align: center;">RECEIVED<br/>BLM ASBESTOS OFFICE<br/>2017 JUL 12 P 3:12<br/>PHOENIX, ARIZONA</p> |
| <p style="text-align: center;">RETURN TO</p> Frederick C. Bauman, Esq.<br>Ste 140-149<br>6440 Sky Pointe Drive<br>Las Vegas, Nevada 89131 |   |
|   |   |
| <b>BLM DATE STAMP</b>   |   |
| The Maintenance Fees for the following claims apply to the 2018 Assessment Year   |   |
| <b>Maintenance Fees \$155 x 54 Claims</b>   | <b>\$8,370.00</b>   |

| Claim Name                          | BLM SERIAL NUMBER        |
|-------------------------------------|--------------------------|
| TREASURE KING PROPERTY<br>54 CLAIMS | SEE EXHIBIT "A" ATTACHED |
|                                     |                          |
|                                     |                          |
|                                     |                          |

|  |  |
|--|--|
| Submitted by<br><br>Frederick C. Bauman, Manager<br>Searchlight Exploration, LLC<br>6440 Sky Pointe Dr., Ste 140-149<br>Las Vegas, NV 89131<br>702-533-8372<br><a href="mailto:searchlightwest@aol.com">searchlightwest@aol.com</a> |  |
|--|--|

**EXHIBIT "A"**  
**Treasure King Property**  
**Big Bug / Turkey Creek Mining Districts**  
**Yavapai County, Arizona**

| <u>CLAIM NAME</u> | <u>AMC#</u> | <u>COUNTY INFO</u> | <u>TOWNSHIP/RANGE/SECTION</u> |
|-------------------|-------------|--------------------|-------------------------------|
| A1                | 399871      | Bk 4720 pg 19      | T11.5N R1E S25                |
| A2                | 399872      | Bk 4720 pg 20      | T11.5N R1E S25                |
| A3                | 399873      | Bk 4720 pg 21      | T11.5N R1E S25                |
| A4                | 399874      | Bk 4720 pg 22      | T11.5N R1E S25                |
| A5                | 399875      | Bk 4720 pg 23      | T11.5N R1E S25                |
| A6                | 399876      | Bk 4720 pg 24      | T11.5N R1E S25                |
| A7                | 399877      | Bk 4720 pg 25      | T11.5N R1E S25                |
| A8                | 399878      | Bk 4720 pg 26      | T11.5N R1E S25                |
| A9                | 399879      | Bk 4720 pg 27      | T11.5N R1E S25                |
| A10               | 399880      | Bk 4720 pg 28      | T11.5N R1E S25                |
| A11               | 399881      | Bk 4720 pg 29      | T11.5N R1E S25                |
| A12               | 399882      | Bk 4720 pg 30      | T11.5N R1E S25                |
| A13               | 399883      | Bk 4720 pg 31      | T11.5N R1E S25                |
| A14               | 399884      | Bk 4720 pg 32      | T11.5N R1E S25                |
| A15               | 399885      | Bk 4720 pg 33      | T11.5N R1E S25                |
| A16               | 399886      | Bk 4720 pg 34      | T11.5N R1E S25                |
| A17               | 399887      | Bk 4720 pg 35      | T11.5N R1E, S25, 36           |
| A18               | 399888      | Bk 4720 pg 36      | T11.5N R1E, S25, 36           |
| A19               | 399889      | Bk 4720 pg 37      | T11.5N R1E, S36               |
| A20               | 399890      | Bk 4720 pg 38      | T11.5N R1E, S36               |
| A21               | 399891      | Bk 4720 pg 39      | T11.5N R1E, S36               |
| A22               | 399892      | Bk 4720 pg 40      | T11.5N R1E, S36               |
| A23               | 399893      | Bk 4720 pg 41      | T11.5N R1E, S36               |
| A24               | 399894      | Bk 4720 pg 42      | T11.5N R1E, S36               |
| A25               | 399895      | Bk 4720 pg 43      | T11.5N R1E, S36               |
| A26               | 399896      | Bk 4720 pg 44      | T11.5N R1E, S36               |
| A27               | 399897      | Bk 4720 pg 45      | T11.5N R1E, S36               |
| A28               | 399898      | Bk 4720 pg 46      | T11.5N R1E, S36               |
| A29               | 399899      | Bk 4720 pg 47      | T11.5N R1E, S36               |
| A30               | 399900      | Bk 4720 pg 48      | T11.5N R1E, S36               |
| A31               | 399901      | Bk 4720 pg 49      | T11.5N R1E, S36               |
| A32               | 399902      | Bk 4720 pg 50      | T11.5N R1E, S36               |
| A33               | 399903      | Bk 4720 pg 51      | T11.5N R1E, S36               |
| A34               | 399904      | Bk 4720 pg 52      | T11.5N R1E, S36               |
| A35               | 399905      | Bk 4720 pg 53      | T11.5N R1E, S36               |
| A36               | 399906      | Bk 4720 pg 54      | T11.5N R1E, S36               |
| A37               | 399907      | Bk 4720 pg 55      | T11N R1E S1                   |
| A38               | 399908      | Bk 4720 pg 56      | T11N R1E S1                   |
| A39               | 399909      | Bk 4720 pg 57      | T11.5N R1E S24                |
| A41               | 403931      | Bk 4770 pg 699     | T11.5N R1E, S25, 36           |
| A42               | 403932      | Bk 4770 pg 700     | T11.5N R1E S36                |
| A43               | 403933      | Bk 4770 pg 701     | T11.5N R1E S36                |

PHOENIX ARIZONA

2017 JUL 12 P 3:12


RECEIVED  
 CLAIMS SECTION

| <u>CLAIM NAME</u>           | <u>AMC#</u> | <u>COUNTY INFO</u> | <u>TOWNSHIP/RANGE/SECTION</u>       |
|-----------------------------|-------------|--------------------|-------------------------------------|
| A44                         | 403934      | Bk 4770 pg 702     | T11.5N R1E S36                      |
| A45                         | 403935      | Bk 4770 pg 703     | T11.5N R1E S36                      |
| A46                         | 403936      | Bk 4772 pg 451     | T11.5N R1E S24                      |
| A47                         | 403937      | Bk 4772 pg 453     | T11.5N R1E S24                      |
| A48                         | 403938      | Bk 4772 pg 452     | T11.5N R1E S24                      |
| A49                         | 403939      | Bk 4772 pg 454     | T11.5N R1E S24                      |
| Treasure King<br>Lode Claim | 356410      | Bk 3928 pg 281     | T11.5N R1E Sec 24                   |
| Treasure King #2            | 363470      | Bk4202 pg 688      | T11.5N R1E Secs 25, 36              |
| Treasure King #3            | 363471      | Bk4202 pg 689      | T11.5N R1E Secs 25, 36              |
| Treasure King #4            | 363472      | Bk4202 pg 690      | T11.5N R1E Secs 25, 36              |
| Treasure King #5            | 363473      | Bk4202 pg 691      | T11.5N R1E Sec 36                   |
| Treasure King #6            | 363474      | Bk4202 pg 692      | T11.5N R1E Sec 36<br>T11N R1E Sec 1 |

RECEIVED  
BLM AZ SVS OFFICE  
2011 JUL 12 P 3:13  
PHOENIX, ARIZONA

PRESS FIRMLY TO SEAL

# PRIORITY ★ MAIL ★

-  DATE OF DELIVERY SPECIFIED\*
-  USPS TRACKING™ INCLUDED\*
-  INSURANCE INCLUDED\*
-  PICKUP AVAILABLE

\* Domestic only

WHEN USED INTERNATIONALLY,  
A CUSTOMS DECLARATION  
LABEL MAY BE REQUIRED.

RECEIVED  
BLM AZ STATE OFFICE  
2017 JUL 12 P 3:12  
PHOENIX, ARIZONA

P

U.S. POSTAGE  
**\$7.10**  
PM 2-DAY  
89130 0024  
Date of sale  
07/09/17  
06 2300  
08276733

64570708 075245  
© 2013 USPS

---

PRIORITY MAIL 2-DAY™

---

EXPECTED DELIVERY 07/12/2017

0lb. 6.60 oz.

---

SHIP TO: 0024

---

1 N CENTRAL AVE STE 800  
PHOENIX AZ 85004-4427

---

USPS TRACKING NUMBER



9505 5000 1193 7190 0000 43

2 TYVEK™ IS RECYCLABLE.  
 HDPE © 2003 DUPONT™ AND TYVEK™ ARE TRADEMARKS OF DUPONT.

PRESS FIRMLY TO SEAL

  
PS00000000013

EP14 July 2013  
OD: 11.625 x 15.125

Label 228, March 2016

FOR DOMESTIC AND INTERNATIONAL USE

VISIT US AT [USPS.COM](http://USPS.COM)  
ORDER FREE SUPPLIES ONLINE



## PRIORITY ★ MAIL ★

 UNITED STATES  
POSTAL SERVICE®  
VISIT US AT [USPS.COM](http://USPS.COM)®  
ORDER FREE SUPPLIES ONLINE

FROM:

FROM: *Bauman*  
6440 Sky Pointe Dr,  
Ste 140-149  
Las Vegas, NV 89131

TO: *USDO1 /BLM*  
*Arizona State Office*  
*1 N. Central Ave, Ste 800*  
*Phoenix, AZ 85004*  
*Attn: Mining Claims*

Please Recycle  
 This packaging is the property of the U.S. Postal Service® and is provided solely for use in sending Priority Mail® shipments. Misuse may be a violation of federal law. This packaging is not for resale. EPA © U.S. Postal Service, July 2013; All rights reserved.  
 DuPont™ Tyvek®  
 Protect What's Inside.™

**United States Department of the Interior**  
**Bureau of Land Management**  
 DIV OF LANDS, MINRLS & ENERGY  
 ONE N CENTRAL AVE  
 PHOENIX, AZ 85004 -4427  
 Phone: 602-417-9200

Receipt

No: 3887529

|  |  |
|--|--|
| <b>Transaction #:</b> 3996736                              |  |
| <b>Date of Transaction:</b> 07/13/2017                     |  |
| CUSTOMER:  |  |
| IVY MINERALS INC<br>PO BOX 2532<br>BOISE, ID 83701-2532 US |  |

| LINE #        | QTY  | DESCRIPTION   | REMARKS           | UNIT PRICE | TOTAL              |
|---------------|------|---|-------------------|------------|--------------------|
| 1             | 1.00 | LOCATABLE MINERALS / MINING CLAIMS- NOT NEW-UNADJUD, ONE AUTH NO. ONLY / MINING CLAIM MONEY RECEIVED<br>CASES: AMC350565/\$22475.00 | MAINT<br>2018/145 | - n/a -    | 22475.00           |
| <b>TOTAL:</b> |      |   |                   |            | <b>\$22,475.00</b> |

| PAYMENT INFORMATION |           |   |             |            |  |
|---------------------|-----------|---|-------------|------------|--|
| 1                   | AMOUNT:   | 8370.00   | POSTMARKED: | 07/09/2017 |  |
|                     | TYPE:     | CHECK   | RECEIVED:   | 07/12/2017 |  |
|                     | CHECK NO: | 3377  |             |            |  |
|                     | NAME:     | IVY MINERALS INC<br>PO BOX 2532<br>BOISE ID 83701-2532 US |             |            |  |
| 2                   | AMOUNT:   | 1085.00   | POSTMARKED: | 07/09/2017 |  |
|                     | TYPE:     | CHECK   | RECEIVED:   | 07/12/2017 |  |
|                     | CHECK NO: | 3379  |             |            |  |
|                     | NAME:     | IVY MINERALS INC<br>PO BOX 2532<br>BOISE ID 83701-2532 US |             |            |  |
| 3                   | AMOUNT:   | 1395.00   | POSTMARKED: | 07/09/2017 |  |
|                     | TYPE:     | CHECK   | RECEIVED:   | 07/12/2017 |  |
|                     | CHECK NO: | 3380  |             |            |  |
|                     | NAME:     | IVY MINERALS INC<br>PO BOX 2532<br>BOISE ID 83701-2532 US |             |            |  |



|    |           |   |             |            |
|----|-----------|---|-------------|------------|
| 4  | AMOUNT:   | 3720.00   | POSTMARKED: | 07/09/2017 |
|    | TYPE:     | CHECK   | RECEIVED:   | 07/12/2017 |
|    | CHECK NO: | 3381  |             |            |
|    | NAME:     | IVY MINERALS INC<br>PO BOX 2532<br>BOISE ID 83701-2532 US |             |            |
| 5  | AMOUNT:   | 775.00  | POSTMARKED: | 07/09/2017 |
|    | TYPE:     | CHECK   | RECEIVED:   | 07/12/2017 |
|    | CHECK NO: | 3382  |             |            |
|    | NAME:     | IVY MINERALS INC<br>PO BOX 2532<br>BOISE ID 83701-2532 US |             |            |
| 6  | AMOUNT:   | 3720.00   | POSTMARKED: | 07/09/2017 |
|    | TYPE:     | CHECK   | RECEIVED:   | 07/12/2017 |
|    | CHECK NO: | 3383  |             |            |
|    | NAME:     | IVY MINERALS INC<br>PO BOX 2532<br>BOISE ID 83701-2532 US |             |            |
| 7  | AMOUNT:   | 930.00  | POSTMARKED: | 07/09/2017 |
|    | TYPE:     | CHECK   | RECEIVED:   | 07/12/2017 |
|    | CHECK NO: | 3384  |             |            |
|    | NAME:     | IVY MINERALS INC<br>PO BOX 2532<br>BOISE ID 83701-2532 US |             |            |
| 8  | AMOUNT:   | 310.00  | POSTMARKED: | 07/09/2017 |
|    | TYPE:     | CHECK   | RECEIVED:   | 07/12/2017 |
|    | CHECK NO: | 3385  |             |            |
|    | NAME:     | IVY MINERALS INC<br>PO BOX 2532<br>BOISE ID 83701-2532 US |             |            |
| 9  | AMOUNT:   | 620.00  | POSTMARKED: | 07/09/2017 |
|    | TYPE:     | CHECK   | RECEIVED:   | 07/12/2017 |
|    | CHECK NO: | 3386  |             |            |
|    | NAME:     | IVY MINERALS INC<br>PO BOX 2532<br>BOISE ID 83701-2532 US |             |            |
| 10 | AMOUNT:   | 1550.00   | POSTMARKED: | 07/09/2017 |
|    | TYPE:     | CHECK   | RECEIVED:   | 07/12/2017 |
|    | CHECK NO: | 3387  |             |            |
|    | NAME:     | IVY MINERALS INC<br>PO BOX 2532                           |             |            |

BOISE ID 83701-2532 US

REMARKS

This receipt was generated by the automated BLM Collections and Billing System and is a paper representation of a portion of the official electronic record contained therein.

**SEARCHLIGHT EXPLORATION, LLC**

6440 Sky Pointe Dr., Ste 140-412  
Las Vegas, NV 89131  
(702) 533-8372  
searchlightwest@aol.com

350564 414426  
362684 414430  
364364 414434  
366290 414441  
390899 415239  
412191 426601  
412366 428166

PHOENIX, ARIZONA

2016 JUL 22 P 3: 12

RECEIVED  
BLM / STATE OFFICE

July 20, 2016

Bureau of Land Management  
Arizona State Office  
1 N. Central Ave., Suite 800  
Phoenix, AZ 85004

Re: Payment of 2017 Mining Claim Maintenance Fees

Ladies and Gentlemen:

Enclosed is payment of the 2017 claim maintenance fees for the following projects. Payment is made by Ivy Minerals Inc, our joint venture partner:

1. Treasure King – 54 claims - \$8,370
2. La Posa – 18 claims - \$2,790
3. Nine additional projects – 91 claims - \$14,105, as follows:
  - a. White Hills – 10 claims - \$1,550
  - b. Clara – 24 claims - \$3,720
  - c. Burnt Well - 9 claims - \$1,395
  - d. Kit Carson – 24 claims - \$3,720
  - e. Silverfield – 4 claims - \$620
  - f. Potts Mountain – 2 claims - \$310
  - g. Ester Basin – 5 claims - \$775
  - h. Alamo – 7 claims - \$1,085
  - i. N. Rawhide – 6 claims - \$930

Sincerely yours,  
SEARCHLIGHT EXPLORATION, LLC

By Frederick C. Bauman  
Frederick C. Bauman, Manager

Return to:  
 Frederick C. Bauman, Esq.  
 6440 Sky Pointe Dr, Ste 140-149  
 Las Vegas, NV 89131

**MAINTENANCE FEE PAYMENT**

Claimant Name: Anaconda Explorations, LLC\*  
 Address: 6440 Sky Pointe Dr, Ste 140-149  
 City: Las Vegas State: NV Zip: 89131  
 Telephone: (702) 533-8372  
 E-mail address: searchlightwest@aol.com  
 Signature: Frederick C Bauman  
 Manager

BLM  
Date  
Stamp

2016 JUL 22 P 3

PHOENIX, ARIZONA

RECEIVED  
BLM AZ STATE

Check here if this is a change of address.  
White Hills - 10 claims \$1,550

| LINE NO. | AMC NUMBER | CLAIM/SITE NAME          | COUNTY RECORDER DATA (If available) | TWP | RNG | SEC |
|----------|------------|--------------------------|-------------------------------------|-----|-----|-----|
| 1        |            | See attached Exhibit "A" |                                     |     |     |     |
| 2        |            |                          |                                     |     |     |     |
| 3        |            |                          |                                     |     |     |     |
| 4        |            |                          |                                     |     |     |     |
| 5        |            |                          |                                     |     |     |     |
| 6        |            |                          |                                     |     |     |     |
| 7        |            |                          |                                     |     |     |     |
| 8        |            |                          |                                     |     |     |     |
| 9        |            |                          |                                     |     |     |     |
| 10       |            |                          |                                     |     |     |     |

List additional claims on Form MCF114.  
 \*7 placer claims have 7 additional owners - See Exhibit "A"  
 Bureau of Land Management  
 Arizona State Office  
[www.blm.gov/az/](http://www.blm.gov/az/)

No. of Claims\*: 10 x \$155 = \_\_\_\_\_  
 Check No: 3168 Init. ADD  
 Receipt No.: 3613185  
 For BLM Use Only

\* \$155 per lode mining claim, mill site, or tunnel site; and \$155 for each 20 acres or portion thereof for each placer mining claim.

SCHEDULE "A"

White Hills Property

List of unpatented claims located in Sections 14, 15, 22, 26 and 27, T26N, R21W G&SR B&M, Weaver Mining District, Mohave County, Arizona

| <u>CLAIM NAME</u> | <u>CLAIMANT'S NAME</u>    | <u>AMC NUMBER</u> |                     | <u>RECORDING INFO</u>                              |
|-------------------|---------------------------|-------------------|---------------------|--|
| MOCKINGBIRD #2    | Anaconda Exploration, LLC | 350565            | Amended             | Bk 3155 pg 813<br>Bk 4248 pg 337                   |
| DANDY #1          | Anaconda Exploration, LLC | 350569            | Amended<br>Amended, | Bk 3155 pg 821<br>Bk 4253 pg 385<br>Bk 4290 pg 367 |

GREAT WEST #1 Anaconda Exploration, LLC <sup>350573</sup> 350569 Bk 3155 pg 821

|       |  |        |         |                                  |
|-------|--|--------|---------|----------------------------------|
|       |  |        | Amended | Bk 4253 pg 387                   |
|       |  |        | Amended | Bk 4290 pg 369                   |
| MP 16 | Frederick C Bauman et al.<br>See attachment for additional<br>7 owners | 414426 | Amended | Fee 2012012404<br>Fee 2013911645 |
| MP 12 | Frederick C Bauman et al.<br>See attachment for additional<br>7 owners | 414430 | Amended | Fee 2012012575<br>Fee 2013911642 |
| MP 3  | Frederick C Bauman et al.<br>See attachment for additional<br>7 owners | 414434 | Amended | Fee 2012013055<br>Fee 2013911640 |
| MP 1  | Frederick C Bauman et al.<br>See attachment for additional<br>7 owners | 414441 | Amended | Fee 2012013056<br>Fee 2013911639 |
| MP 5  | Frederick C Bauman et al.<br>See attachment for additional<br>7 owners | 414442 | Amended | Fee 2012013057<br>Fee 2013911641 |
| MP 13 | Frederick C Bauman et al.<br>See attachment for additional<br>7 owners | 414443 | Amended | Fee 2012013058<br>Fee 2013911643 |
| MP 15 | Frederick C Bauman et al.<br>See attachment for additional<br>7 owners | 414444 | Amended | Fee 2012013059<br>Fee 2013911644 |

NOTICE SENT INDICATING CORRECT AMC#. 27 JUL 16

RECEIVED  
BLM AZ STATE OFFICE  
2016 JUL 22 P 3:13  
DENIX, ARIZONA

EXHIBIT "A"

WHITE HILLS (MP) PLACER ASSOCIATION

Frederick C. Bauman, 6440 Sky Pointe Dr., Ste 140-149, Las Vegas, NV 89131  
Barbara M. Bauman, 6440 Sky Pointe Dr., Ste 140-149, Las Vegas, NV 89131  
Anaconda Exploration, LLC, 6440 Sky Pointe Dr., Ste 140-412, Las Vegas, NV 89131  
McIntyre & Bauman Group, LLC, 6440 Sky Pointe Dr., Ste 140-412, Las Vegas, NV 89131  
Middle Verde Development Co., LLC, 6440 Sky Pointe Dr., Ste 140-412, Las Vegas, NV 89131  
Searchlight Exploration, LLC, 6440 Sky Pointe Dr., Ste 140-412, Las Vegas, NV 89131  
Jeffrey W. Compton, 6115 Grand Teton Dr., Las Vegas, NV 89131  
Thomas A. Climo, 7300 Cogburn St., Las Vegas, NV 89131

PHOENIX, ARIZONA

2016 JUL 22 P 3:13

RECEIVED  
BLM ASSISTANT OFFICE

Return to:  
 Frederick C. Bauman, Esq.  
 6440 Sky Pointe Dr, Ste  
 140-149  
 Las Vegas, NV 89131

**MAINTENANCE FEE PAYMENT**

Claimant Name: Searchlight Exploration, LLC \*  
 Address: 6440 Sky Pointe Dr Ste 140-149  
 City: Las Vegas State: NV Zip: 89131  
 Telephone: (702) 533-8372  
 E-mail address: searchlightwest@aol.com  
 Signature: Frederick C Bauman  
 Manager

RECEIVED  
 BLM ARIZONA STATE OFFICE  
 PHOENIX, ARIZONA  
 2016 JUL 22 P 3:13  
 BLM  
 Date  
 Stamp

Check here if this is a change of address.  
 Clara - 24 claims - \$31720

| LINE NO. | AMG NUMBER | CLAIM/SITE NAME      | COUNTY RECORDER DATA (If available) | TWP | RNG | SEC |
|----------|------------|----------------------|-------------------------------------|-----|-----|-----|
| 1        | See        | attached Exhibit "A" |                                     |     |     |     |
| 2        |            |                      |                                     |     |     |     |
| 3        |            |                      |                                     |     |     |     |
| 4        |            |                      |                                     |     |     |     |
| 5        |            |                      |                                     |     |     |     |
| 6        |            |                      |                                     |     |     |     |
| 7        |            |                      |                                     |     |     |     |
| 8        |            |                      |                                     |     |     |     |
| 9        |            |                      |                                     |     |     |     |
| 10       |            |                      |                                     |     |     |     |

List additional claims on Form MCF114.  
 \* 18 of the claims owned by  
 Anaconda Exploration, LLC  
 Bureau of Land Management at same  
 Arizona State Office address.  
[www.blm.gov/az/](http://www.blm.gov/az/)

No. of Claims\*: 24 x \$155 =  
 Check No: 3168 Init. A. C.  
 Receipt No.: 3613185  
 For BLM Use Only

\* \$155 per lode mining claim, mill site, or tunnel site; and \$155 for each 20 acres or portion thereof for each placer mining claim.

SCHEDULE "A".

Clara Property

List of unpatented claims located in Section 3 of T9N, R15W and Section 35 of T10N, R15W, G&SR B&M Santa Maria Mining District, La Paz County, Arizona (all claims unpatented)

RECEIVED  
 BLM ARIZONA OFFICE  
 PHOENIX, ARIZONA  
 2016 JUL 22 3:13 PM

| <u>CLAIM NAME</u> | <u>CLAIMANT'S NAME</u>       | <u>AMC NUMBER</u> | <u>RECORDING INFO</u> |
|-------------------|------------------------------|-------------------|-----------------------|
| MM #36            | Searchlight Exploration, LLC | 366290            | Fee#2005-03763        |
| MM #38            | Searchlight Exploration, LLC | 366291            | Fee#2005-03764        |
| MM #40            | Searchlight Exploration, LLC | 366292            | Fee#2005-03765        |
| MM #57            | Searchlight Exploration, LLC | 366293            | Fee#2005-03766        |
| MM #59            | Searchlight Exploration, LLC | 366294            | Fee#2005-03767        |
| MM #61            | Searchlight Exploration, LLC | 366295            | Fee#2005-03768        |
| Margaret          | Anaconda Exploration, LLC    | 426609            | Fee#2013-05139        |
| McClelland        | Anaconda Exploration, LLC    | 426610            | Fee#2013-05141        |
| MM 101            | Anaconda Exploration, LLC    | 426611            | Fee#2013-05143        |
| MM 102            | Anaconda Exploration, LLC    | 426612            | Fee#2013-05144        |
| MM 103            | Anaconda Exploration, LLC    | 426613            | Fee#2013-05145        |
| MM 104            | Anaconda Exploration, LLC    | 426614            | Fee#2013-05146        |
| MM 105            | Anaconda Exploration, LLC    | 426615            | Fee#2013-05147        |
| MM 106            | Anaconda Exploration, LLC    | 426616            | Fee#2013-05148        |
| Protector No. 3   | Anaconda Exploration, LLC    | 426617            | Fee#2013-05142        |
| Tede              | Anaconda Exploration, LLC    | 426618            | Fee#2013-05137        |
| Tommie C          | Anaconda Exploration, LLC    | 426619            | Fee#2013-05140        |
| Tommie R          | Anaconda Exploration, LLC    | 426620            | Fee#2013-05138        |
| Hazel             | Anaconda Exploration, LLC    | 426621            | Fee#2013-05133        |
| Josephine         | Anaconda Exploration, LLC    | 426622            | Fee#2013-05132        |
| Klapetsky         | Anaconda Exploration, LLC    | 426623            | Fee#2013-05134        |
| Nellie            | Anaconda Exploration, LLC    | 426624            | Fee#2013-05136        |
| Rodgers           | Anaconda Exploration, LLC    | 426625            | Fee#2013-05135        |
| Wilson            | Anaconda Exploration, LLC    | 426626            | Fee#2013-05131        |



Return to:  
 Frederick C. Bauman, Esq.  
 6440 Sky Pointe Dr, Ste 140-149  
 Las Vegas, NV 89131

**MAINTENANCE FEE PAYMENT**

Claimant Name: Anaconda Explorations, LLC  
 Address: 6440 Sky Pointe Dr, Ste 140-149  
 City: Las Vegas State: NV Zip: 89131  
 Telephone: (702) 533-8372  
 E-mail address: searchlightwest@aol.com  
 Signature: Frederick C. Bauman  
 Manager

RECEIVED  
 BLM AZ STATE OFFICE  
 PHOENIX, ARIZONA  
 2016 JUL 22 P 3:14  
 BLM  
 Date  
 Stamp

Check here if this is a change of address.  
Burnt Well - 9 claims - \$1,395

| LINE NO. | AMC NUMBER | CLAIM/SITE NAME          | COUNTY RECORDER DATA (If available) | TWP | RNG | SEC |
|----------|------------|--------------------------|-------------------------------------|-----|-----|-----|
| 1        |            | See attached Exhibit "A" |                                     |     |     |     |
| 2        |            |                          |                                     |     |     |     |
| 3        |            |                          |                                     |     |     |     |
| 4        |            |                          |                                     |     |     |     |
| 5        |            |                          |                                     |     |     |     |
| 6        |            |                          |                                     |     |     |     |
| 7        |            |                          |                                     |     |     |     |
| 8        |            |                          |                                     |     |     |     |
| 9        |            |                          |                                     |     |     |     |
| 10       |            |                          |                                     |     |     |     |

List additional claims on Form MCF114.

No. of Claims\*: 9 x \$155 =  
 Check No: 3168 Init. ADH  
 Receipt No.: 3613185  
 For BLM Use Only

Bureau of Land Management  
 Arizona State Office  
[www.blm.gov/az/](http://www.blm.gov/az/)

\* \$155 per lode mining claim, mill site, or tunnel site; and \$155 for each 20 acres or portion thereof for each placer mining claim.

Form: MCF112  
 Revised July 2014

SCHEDULE "A"

Burnt Well Property

List of unpatented claims located in Section 30 of T9N, R11W and Section 36 of T9N, R12W, G&S B&S Harcuvar Mining District, La Paz County, Arizona (all claims unpatented)

RECEIVED  
BLM AZ STATE OFFICE  
2016 JUL 22 P 8:14  
PHOENIX, ARIZONA

| <u>CLAIM NAME</u>     | <u>CLAIMANT'S NAME</u>    | <u>AMC<br/>NUMBER</u> | <u>RECORDING INFO</u> |
|-----------------------|---------------------------|-----------------------|-----------------------|
| SILVER LINING<br>LODE | Anaconda Exploration, LLC | 362684                | Fee#2004-04684        |
| BU 14                 | Anaconda Exploration, LLC | 426601                | Fee#2013-05123        |
| BU 16                 | Anaconda Exploration, LLC | 426602                | Fee#2013-05124        |
| BU 38                 | Anaconda Exploration, LLC | 426603                | Fee#2013-05125        |
| BU 40                 | Anaconda Exploration, LLC | 426604                | Fee#2013-05126        |
| BU 42                 | Anaconda Exploration, LLC | 426605                | Fee#2013-05127        |
| BU 45                 | Anaconda Exploration, LLC | 426606                | Fee#2013-05128        |
| BU 46                 | Anaconda Exploration, LLC | 426607                | Fee#2013-05129        |
| BU 47                 | Anaconda Exploration, LLC | 426608                | Fee#2013-05130        |

Return to:  
 Frederick C. Bauman, Esq.  
 6440 Sky Pointe Dr, Ste 140-149  
 Las Vegas, NV 89131

**MAINTENANCE FEE PAYMENT**

Middle Verde Development  
 Claimant Name: CO., LLC  
 Address: 6440 Sky Pointe Dr, Ste 140-149  
 City: Las Vegas State: NV Zip: 89131  
 Telephone: (702) 533-8372

E-mail address: searchlightwest@aol.com

Signature: Frederick C Bauman  
 Manager

Check here if this is a change of address.  
 Kit Carson - 24 claims - \$3,720

RECEIVED  
 BLM AT STATE OFFICE  
 2016 JUL 22 P 3 14  
 PHOENIX, ARIZONA

| LINE NO. | AMC NUMBER | CLAIM/SITE NAME           | COUNTY RECORDER DATA (If available) | TWP | RNG | SEC |
|----------|------------|---------------------------|-------------------------------------|-----|-----|-----|
| 1        |            | See attached Schedule "A" |                                     |     |     |     |
| 2        |            |                           |                                     |     |     |     |
| 3        |            |                           |                                     |     |     |     |
| 4        |            |                           |                                     |     |     |     |
| 5        |            |                           |                                     |     |     |     |
| 6        |            |                           |                                     |     |     |     |
| 7        |            |                           |                                     |     |     |     |
| 8        |            |                           |                                     |     |     |     |
| 9        |            |                           |                                     |     |     |     |
| 10       |            |                           |                                     |     |     |     |

List additional claims on Form MCF114.

Bureau of Land Management  
 Arizona State Office  
[www.blm.gov/az/](http://www.blm.gov/az/)

No. of Claims\*: 24 x \$155 =  
 Check No: 31168 Init. ABF  
 Receipt No.: 3013185  
 For BLM Use Only

\* \$155 per lode mining claim, mill site, or tunnel site; and \$155 for each 20 acres or portion thereof for each placer mining claim.

Form: MCF112  
 Revised July 2014

SCHEDULE "A"

Kit Carson Property

List of unpatented claims located in Sections 20, 21 and 29 of T13N, R1E G&SR B&M, Big Bug Mining District, Yavapai County, Arizona

RECEIVED  
BLM ARIZONA  
OFFICE  
2016 JUL 22 PM 3:14  
PHOENIX, ARIZONA

| <u>CLAIM NAME</u> | <u>CLAIMANT'S NAME</u>            | <u>AMC NUMBER</u> | <u>RECORDING INFO</u> |
|-------------------|-----------------------------------|-------------------|-----------------------|
| KIT CARSON #1     | Middle Verde Development Co., LLC | 415239            | Bk 4868 pg 503        |
| LOOKOUT LODGE     | Middle Verde Development Co., LLC | 415240            | Bk 4868 pg 504        |
| KIT CARSON #2     | Middle Verde Development Co., LLC | 426627            | Bk 4998 pg 496        |
| KIT CARSON #3     | Middle Verde Development Co., LLC | 426628            | Bk 4998 pg 497        |
| KIT CARSON #4     | Middle Verde Development Co., LLC | 426629            | Bk 4998 pg 498        |
| KIT CARSON #5     | Middle Verde Development Co., LLC | 426630            | Bk 4998 pg 499        |
| KIT CARSON #6     | Middle Verde Development Co., LLC | 426631            | Bk 4998 pg 500        |
| KIT CARSON #7     | Middle Verde Development Co., LLC | 426632            | Bk 4998 pg 501        |
| LADY ALDE #1      | Middle Verde Development Co., LLC | 426633            | Bk 4998 pg 502        |
| LADY ALDE #2      | Middle Verde Development Co., LLC | 426634            | Bk 4998 pg 503        |
| LADY ALDE #3      | Middle Verde Development Co., LLC | 426635            | Bk 4998 pg 504        |
| LADY ALDE #4      | Middle Verde Development Co., LLC | 426636            | Bk 4998 pg 505        |
| LADY ALDE #5      | Middle Verde Development Co., LLC | 426637            | Bk 4998 pg 506        |
| LADY ALDE #6      | Middle Verde Development Co., LLC | 426638            | Bk 4998 pg 507        |
| LADY ALDE #7      | Middle Verde Development Co., LLC | 426639            | Bk 4998 pg 508        |
| LADY ALDE #8      | Middle Verde Development Co., LLC | 426640            | Bk 4998 pg 509        |
| LADY ALDE #9      | Middle Verde Development Co., LLC | 426641            | Bk 4998 pg 510        |
| LADY ALDE #10     | Middle Verde Development Co., LLC | 426642            | Bk 4998 pg 511        |
| LOOKOUT #2        | Middle Verde Development Co., LLC | 426643            | Bk 4998 pg 512        |
| LOOKOUT #3        | Middle Verde Development Co., LLC | 426644            | Bk 4998 pg 513        |
| LOOKOUT #4        | Middle Verde Development Co., LLC | 426645            | Bk 4998 pg 514        |

|                |                                   |        |  |                |
|----------------|-----------------------------------|--------|--|----------------|
| LOOKOUT #5     | Middle Verde Development Co., LLC | 426646 |  | Bk 4998 pg 515 |
| LOOKOUT #6     | Middle Verde Development Co., LLC | 426647 |  | Bk 4998 pg 516 |
| SILVER BELT #1 | Middle Verde Development Co., LLC | 426648 |  | Bk 4998 pg 517 |

RECEIVED  
BLM / SCOTTSDALE OFFICE  
2016 JUL 22 P 3: 14  
PHOENIX, ARIZONA

Return to:

Frederick C. Bauman, Esq.  
6440 Sky Pointe Dr, Ste  
140-149  
Las Vegas, NV 89131

**MAINTENANCE FEE PAYMENT**

Claimant Name: Searchlight Exploration, LLC  
Address: 6440 Sky Pointe Dr, Ste 140-149  
City: Las Vegas State: NV Zip: 89131  
Telephone: (702) 533-8372  
E-mail address: searchlightwest@aol.com  
Signature: Frederick C Bauman  
Manager

Check here if this is a change of address.  
Silverfield - 4 claims - \$620

RECEIVED  
BLM AZ STATE OFFICE  
2016 JUL 22 P 3:14  
PHOENIX, ARIZONA  
BLM  
Date  
Stamp

| LINE NO. | AMC NUMBER | CLAIM/SITE NAME          | COUNTY RECORDER DATA (if available) | TWP | RNG | SEC |
|----------|------------|--------------------------|-------------------------------------|-----|-----|-----|
| 1        |            | See attached Exhibit "A" |                                     |     |     |     |
| 2        |            |                          |                                     |     |     |     |
| 3        |            |                          |                                     |     |     |     |
| 4        |            |                          |                                     |     |     |     |
| 5        |            |                          |                                     |     |     |     |
| 6        |            |                          |                                     |     |     |     |
| 7        |            |                          |                                     |     |     |     |
| 8        |            |                          |                                     |     |     |     |
| 9        |            |                          |                                     |     |     |     |
| 10       |            |                          |                                     |     |     |     |

List additional claims on Form MCF114.

Bureau of Land Management  
Arizona State Office  
[www.blm.gov/az/](http://www.blm.gov/az/)

No. of Claims\*: 4 x \$155 =  
Check No: 3168 Init. ACT  
Receipt No.: 3003185  
For BLM Use Only

\* \$155 per lode mining claim, mill site, or tunnel site; and \$155 for each 20 acres or portion thereof for each placer mining claim.

Form: MCF112  
Revised July 2014

SCHEDULE "A"

Silverfield Property

List of unpatented claims located in Sections 31 and 32 of T11N, R14W G&SR B&M, Owens Mining District, Mohave County, Arizona (all claims unpatented)

| <u>CLAIM NAME</u> | <u>CLAIMANT'S NAME</u>       | <u>AMC NUMBER</u> | <u>RECORDING INFO</u>     |
|-------------------|------------------------------|-------------------|---------------------------|
| SFL #4            | Searchlight Exploration, LLC | 412366            | Fee#2011047553            |
| SFL #5            | Searchlight Exploration, LLC | 412367            | Fee#2011047554            |
| SFL #6            | Searchlight Exploration, LLC | 412368            | Fee#2011047555            |
| SFL #7            | Searchlight Exploration, LLC | 412369            | amended<br>Fee#2012031507 |
|                   |                              |                   | amended<br>Fee#2011047556 |
|                   |                              |                   | Fee#2012031508            |

RECEIVED  
CLM A  
2016 JUL 22 P 3:14  
PHOENIX, ARIZONA

Return to:

Frederick C. Bauman, Esq.  
6440 Sky Pointe Dr, Ste  
140-149  
Las Vegas, NV 89131

**MAINTENANCE FEE PAYMENT**

Claimant Name: Searchlight Exploration, LLC  
Address: 6440 Sky Pointe Dr, Ste 140-149  
City: Las Vegas State: NV Zip: 89131  
Telephone: (702) 533-8372  
E-mail address: searchlightwest@aol.com  
Signature: Frederick C Bauman  
*Manager*

RECEIVED  
BLM DISTRICT OFFICE  
PHOENIX, ARIZONA  
2016 JUL 22 P 3:14  
BLM  
Date  
Stamp

Check here if this is a change of address.

Potts Mountain - 2 claims #310

| LINE NO. | AMG NUMBER | CLAIM/SITE NAME          | COUNTY RECORDER DATA (If available) | TWP | RNG | SEC |
|----------|------------|--------------------------|-------------------------------------|-----|-----|-----|
| 1        |            | See attached Exhibit "A" |                                     |     |     |     |
| 2        |            |                          |                                     |     |     |     |
| 3        |            |                          |                                     |     |     |     |
| 4        |            |                          |                                     |     |     |     |
| 5        |            |                          |                                     |     |     |     |
| 6        |            |                          |                                     |     |     |     |
| 7        |            |                          |                                     |     |     |     |
| 8        |            |                          |                                     |     |     |     |
| 9        |            |                          |                                     |     |     |     |
| 10       |            |                          |                                     |     |     |     |

List additional claims on Form MCF114.

Bureau of Land Management  
Arizona State Office  
[www.blm.gov/az/](http://www.blm.gov/az/)

No. of Claims\*: 2 x \$155 =  
Check No: 3168 Init. CAJH  
Receipt No.: 3613185  
For BLM Use Only

\* \$155 per lode mining claim, mill site, or tunnel site; and \$155 for each 20 acres or portion thereof for each placer mining claim.

Form: MCF112  
Revised July 2014



SCHEDULE "A"

**Potts Mountain Property**

List of unpatented claims located in Sections 20 and 21 of T11N, R14W G&SR B&M, Owens Mining District, Mohave County, Arizona (all claims unpatented)

| <u>CLAIM NAME</u> | <u>CLAIMANT'S NAME</u>       | <u>AMC<br/>NUMBER</u> | <u>RECORDING INFO</u> |
|-------------------|------------------------------|-----------------------|-----------------------|
| Red Top           | Searchlight Exploration, LLC | 412191                | Fee#2011047557        |
| Lead Pill         | Searchlight Exploration, LLC | 412192                | Fee#2011047558        |

RECEIVED  
BUTTE COUNTY OFFICE  
2016 JUL 22 P 3:14  
PHOENIX, ARIZONA

Return to:

Frederick C. Bauman, Esq.  
6440 Sky Pointe Dr, Ste  
140-149  
Las Vegas, NV 89131

**MAINTENANCE FEE PAYMENT**

Claimant Name: Searchlight Exploration, LLC  
Address: 6440 Sky Pointe Dr Ste 140-149  
City: Las Vegas State: NV Zip: 89131  
Telephone: (702) 533-8372  
E-mail address: searchlightwest@aol.com  
Signature: Frederick C Bauman  
*Manager*

RECEIVED  
BLM ARIZONA STATE OFFICE  
2016 JUL 22 P 3: 14  
PHOENIX, ARIZONA  
BLM  
Date  
Stamp

Check here if this is a change of address.  
Ester Basin - 5 claims #775

| LINE NO. | AMG NUMBER | CLAIM/SITE NAME      | COUNTY RECORDER DATA (if available) | TWP | RNG | SEC |
|----------|------------|----------------------|-------------------------------------|-----|-----|-----|
| 1        | See        | attached Exhibit "A" |                                     |     |     |     |
| 2        |            |                      |                                     |     |     |     |
| 3        |            |                      |                                     |     |     |     |
| 4        |            |                      |                                     |     |     |     |
| 5        |            |                      |                                     |     |     |     |
| 6        |            |                      |                                     |     |     |     |
| 7        |            |                      |                                     |     |     |     |
| 8        |            |                      |                                     |     |     |     |
| 9        |            |                      |                                     |     |     |     |
| 10       |            |                      |                                     |     |     |     |

List additional claims on Form MCF114.

Bureau of Land Management  
Arizona State Office  
[www.blm.gov/az/](http://www.blm.gov/az/)

No. of Claims\*: 5 x \$155 =  
Check No: 3168 Init. ACB  
Receipt No.: 3613185  
For BLM Use Only

\* \$155 per lode mining claim, mill site, or tunnel site; and \$155 for each 20 acres or portion thereof for each placer mining claim.

Form: MCF112  
Revised July 2014

SCHEDULE "A"

**Ester Basin Property**

List of unpatented claims located in Sections 27, 28, 29, 33 and 34 of T12N, R14W G&SR B&M, Owens Mining District, Mohave County, Arizona (all claims unpatented)

| <u>CLAIM NAME</u> | <u>CLAIMANT'S NAME</u>       | <u>AMC<br/>NUMBER</u> | <u>RECORDING INFO</u> |
|-------------------|------------------------------|-----------------------|-----------------------|
| ESTER #1          | Searchlight Exploration, LLC | 364367                | Bk 5335 pg 941        |
| ESTER #2          | Searchlight Exploration, LLC | 364368                | Bk 5335 pg 943        |
| ESTER #3          | Searchlight Exploration, LLC | 364369                | Bk 5335 pg 945        |
| ESTER #4          | Searchlight Exploration, LLC | 390900                | Bk 7123 pg 201        |
| ESTER #5          | Searchlight Exploration, LLC | 390901                | Bk 7123 pg 203        |

RECEIVED  
BLM ARIZONA OFFICE  
2016 JUL 22 P 3:14  
PHOENIX, ARIZONA

Return to:

Frederick C. Bauman, Esq.  
6440 Sky Pointe Dr, Ste  
140-149  
Las Vegas, NV 89131

**MAINTENANCE FEE PAYMENT**

Claimant Name: Searchlight Exploration, LLC  
Address: 6440 Sky Pointe Dr Ste 140-149  
City: Las Vegas State: NV Zip: 89131  
Telephone: (702) 533-8372  
E-mail address: searchlightwest@aol.com  
Signature: Frederick C Bauman  
*Manager*

RECEIVED  
BLM ARIZONA OFFICE  
2016 JUL 22 P 3:15  
PHOENIX, ARIZONA  
BLM  
Date  
Stamp

Check here if this is a change of address.

Alamo Project - 7 claims \$1,085

| LINE NO. | AMC NUMBER | CLAIM/SITE NAME          | COUNTY RECORDER DATA (if available) | TWP | RNG | SEC |
|----------|------------|--------------------------|-------------------------------------|-----|-----|-----|
| 1        |            | See attached Exhibit "A" |                                     |     |     |     |
| 2        |            |                          |                                     |     |     |     |
| 3        |            |                          |                                     |     |     |     |
| 4        |            |                          |                                     |     |     |     |
| 5        |            |                          |                                     |     |     |     |
| 6        |            |                          |                                     |     |     |     |
| 7        |            |                          |                                     |     |     |     |
| 8        |            |                          |                                     |     |     |     |
| 9        |            |                          |                                     |     |     |     |
| 10       |            |                          |                                     |     |     |     |

List additional claims on Form MCF114.

Bureau of Land Management  
Arizona State Office  
[www.blm.gov/az/](http://www.blm.gov/az/)

No. of Claims\*: 7 x \$155 =  
Check No: 3168 Init. AB  
Receipt No.: 31613185  
For BLM Use Only

\* \$155 per lode mining claim, mill site, or tunnel site; and \$155 for each 20 acres or portion thereof for each placer mining claim.

Form: MCF112  
Revised July 2014

SCHEDULE "A"

Alamo Property

List of unpatented claims located in Section 18 of T11N, R13W and Sections 24, 26 and 27 of T11N, R14W G&SR B&M, Owens Mining District, Mohave County, Arizona (all claims unpatented)

| <u>CLAIM NAME</u> | <u>CLAIMANT'S NAME</u>       | <u>AMC<br/>NUMBER</u> | <u>RECORDING INFO</u> |
|-------------------|------------------------------|-----------------------|-----------------------|
| DEER TRAIL #1     | Searchlight Exploration, LLC | 428170                | Fee 2014006149        |
| BONANZA #1        | Searchlight Exploration, LLC | 428167                | Fee 2014006150        |
| BONANZA #2        | Searchlight Exploration, LLC | 428168                | Fee 2014006151        |
| BONANZA #3        | Searchlight Exploration, LLC | 428169                | Fee 2014006152        |
| McGUFFIE #1       | Searchlight Exploration, LLC | 428171                | Fee 2014006153        |
| McGUFFIE #2       | Searchlight Exploration, LLC | 428172                | Fee 2014006154        |
| BIG KIMBLE #1     | Searchlight Exploration, LLC | 428166                | Fee 2014006155        |

PHOENIX, ARIZONA

2016 JUL 22 P 3:15

RECEIVED  
BLM ARIZONA OFFICE

Return to:

Frederick C. Bauman, Esq.  
6440 Sky Pointe Dr, Ste  
140-149  
Las Vegas, NV 89131

**MAINTENANCE FEE PAYMENT**

Claimant Name: Searchlight Exploration, LLC  
Address: 6440 Sky Pointe Dr Ste 140-149  
City: Las Vegas State: NV zip: 89131  
Telephone: (702) 533-8372  
E-mail address: searchlightwest@aol.com  
Signature: Frederick C Bauman  
*Manager*

RECEIVED  
BLM ARIZONA OFFICE  
2016 JUL 22 P 3: 15  
PHOENIX, ARIZONA  
BLM  
Date  
Stamp

Check here if this is a change of address.

N. Ravitude Project - 6 claims \$930

| LINE NO. | AMC NUMBER | CLAIM/SITE NAME      | COUNTY RECORDER DATA (If available) | TWP | RNG | SEC |
|----------|------------|----------------------|-------------------------------------|-----|-----|-----|
| 1        | See        | attached Exhibit "A" |                                     |     |     |     |
| 2        |            |                      |                                     |     |     |     |
| 3        |            |                      |                                     |     |     |     |
| 4        |            |                      |                                     |     |     |     |
| 5        |            |                      |                                     |     |     |     |
| 6        |            |                      |                                     |     |     |     |
| 7        |            |                      |                                     |     |     |     |
| 8        |            |                      |                                     |     |     |     |
| 9        |            |                      |                                     |     |     |     |
| 10       |            |                      |                                     |     |     |     |

List additional claims on Form MCF114.

Bureau of Land Management  
Arizona State Office  
[www.blm.gov/az/](http://www.blm.gov/az/)

No. of Claims\*: 6 x \$155 =  
Check No: 3168 Init. ACB  
Receipt No.: 3161 3185  
For BLM Use Only

\* \$155 per lode mining claim, mill site, or tunnel site; and \$155 for each 20 acres or portion thereof for each placer mining claim.

Form: MCF112  
Revised July 2014

SCHEDULE "A"

**N. Rawhide Property**

List of unpatented claims located in Section 7 of T11N, R13W and Sections 1, 12 and 13 of T11N, R14W G&SR B&M, Owens Mining District, Mohave County, Arizona (all claims unpatented)

| <u>CLAIM NAME</u>                     | <u>CLAIMANT'S NAME</u>       | <u>AMC<br/>NUMBER</u> | <u>RECORDING INFO</u> |
|---------------------------------------|------------------------------|-----------------------|-----------------------|
| N. RAWHIDE # 1<br>RAWHIDE BLUFF<br>#1 | Searchlight Exploration, LLC | 364370                | Bk 5335 p. 947        |
|                                       | Searchlight Exploration, LLC | 428173                | Fee 2014006156        |
| RAWHIDE BLUFF<br>#2                   | Searchlight Exploration, LLC | 428174                | Fee 2014006157        |
| RAWHIDE BLUFF<br>#3                   | Searchlight Exploration, LLC | 428175                | Fee 2014006158        |
| RAWHIDE BLUFF<br>#4                   | Searchlight Exploration, LLC | 428176                | Fee 2014006159        |
| RAWHIDE BLUFF<br>#5                   | Searchlight Exploration, LLC | 428177                | Fee 2014006160        |

RECEIVED  
BIM ARIZONA OFFICE  
2016 JUL 22 P 3:15  
PHOENIX, ARIZONA

**United States Department of the Interior**  
**Bureau of Land Management**  
 DIV OF LANDS, MINRLS & ENERGY  
 ONE N CENTRAL AVE  
 PHOENIX, AZ 85004 -4427  
 Phone: 602-417-9200

Receipt

No: 3613185

|  |  |
|--|--|
| <b>Transaction #:</b> 3716730  |  |
| <b>Date of Transaction:</b> 07/25/2016   |  |
| CUSTOMER:  |  |
| FREDERICK C BAUMAN<br>6440 SKY POINTE DR STE 140-149<br>LAS VEGAS,NV 89131-4047 US |  |

| LINE #        | QTY  | DESCRIPTION  | REMARKS                | UNIT PRICE | TOTAL              |
|---------------|------|--|------------------------|------------|--------------------|
| 1             | 1.00 | LOCATABLE MINERALS / MINING CLAIMS- NOT NEW-UNADJUD,ONE AUTH NO. ONLY / MINING CLAIM MONEY RECEIVED<br>CASES: AMC350565/\$14105.00 | MAINT FEE<br>2017 - 91 | - n/a -    | 14105.00           |
| <b>TOTAL:</b> |      |  |                        |            | <b>\$14,105.00</b> |

| PAYMENT INFORMATION |           |  |                      |
|---------------------|-----------|--|----------------------|
| 1                   | AMOUNT:   | 14105.00   | POSTMARKED: N/A      |
|                     | TYPE:     | CHECK  | RECEIVED: 07/22/2016 |
|                     | CHECK NO: | 3168   |                      |
|                     | NAME:     | IVY MINERALS INC<br>PO BOX 2532<br>BOISE ID 83701 US |                      |

|         |
|---------|
| REMARKS |
|         |

This receipt was generated by the automated BLM Collections and Billing System and is a paper representation of a portion of the official electronic record contained therein.





**ENTERED**  
 JUL 27 2016  
 BY: 





This envelope is made from post-consumer waste. Please recycle - again.

★ MAIL ★

-  DATE OF DELIVERY SPECIFIED\*
-  USPS TRACKING™ INCLUDED\*
-  INSURANCE INCLUDED\*
-  PICKUP AVAILABLE

\* Domestic only

WHEN USED INTERNATIONALLY,  
A CUSTOMS DECLARATION  
LABEL MAY BE REQUIRED.



July 2013  
5 x 9.5

VISIT US AT USPS.COM®  
ORDER FREE SUPPLIES ONLINE



1024

85004

R2304Y122340-06

FROM:

**PRIORITY**  
★ MAIL ★



VISIT US AT USPS.COM®  
ORDER FREE SUPPLIES ONLINE

FROM: Searchlight Expin  
6440 Sky Pointe Dr,  
Ste 140-149  
Las Vegas, NV 89131

TO: Bureau of Land Management  
Arizona State Office  
1 N. Central Ave, Suite 800  
Attn: Mining Claims Phoenix, AZ 85004

Label 228, July 2013

FOR DOMESTIC AND INTERNATIONAL USE

This packaging is the property of the U.S. Postal Service® and is provided solely for use in sending Priority Mail® shipments. Misuse may be a violation of federal law. This packaging is not for resale. EP14F © U.S. Postal Service, July 2013. All rights reserved.

PLACE STICKER ON TOP OF ENVELOPE TO BE OPENED TO THE RIGHT

# PRIORITY<sup>®</sup> ★ MAIL ★



## FLAT RATE ENVELOPE

ONE RATE ★ ANY WEIGHT\*

RECEIVED  
BLM A  
2016 JUL 22 P 3:14  
PHOENIX, ARIZONA



PS00001000014

EP14F July 2013  
OD: 12.5 x 9.5



\* Domestic only. \* For International shipments, the maximum weight is 4 lbs.

**SEARCHLIGHT EXPLORATION, LLC**

6440 Sky Pointe Dr., Ste 140-412

Las Vegas, NV 89131

(702) 533-8372

searchlightwest@aol.com

399871  
356410  
363464  
362656  
398624  
398293  
366290  
426601  
350564  
414426  
414441  
415239  
~~428166~~  
364364  
390899  
428166  
412366

June 29, 2015  
Bureau of Land Management  
US Department of Interior  
Arizona State Office  
1 N. Central Ave., Ste 800  
Phoenix, AZ 85004

Re: 2016 Claim Maintenance Fees – 163 unpatented mining claims

Ladies and Gentlemen:

Enclosed is payment for 163 mining claims as follows:

Treasure King Project – 54 claims – Ivy Minerals Check No. 2911 for \$7,595 (49 claims)

Searchlight Check No. 1575 for \$775 (5 claims)

La Posa Project – 18 claims – Ivy Minerals Check No. 2912 for \$2,790 (18 claims)

9 additional projects – 91 claims – Ivy Minerals Check No. 2913 for \$14,105 (91 claims).

Sincerely yours,  
SEARCHLIGHT EXPLORATION, LLC

By Frederick C. Bauman  
Frederick C. Bauman, Manager

PHOENIX, ARIZONA

2015 JUL - 6 P 3: 02

RECEIVED  
BLM - PHOENIX OFFICE

ENTERED  
JUL 10 2015  
BY: Rdm

Return to:  
 Frederick C. Bauman, Esq.  
 6440 Sky Pointe Dr, Ste 140-149  
 Las Vegas, NV 89131

**MAINTENANCE FEE PAYMENT**

Claimant Name: Searchlight Exploration, LLC

Address: 6440 Sky Pointe Dr, Ste 140-149

City: Las Vegas State: NV Zip: 89131

Telephone: (702) 533-8372

E-mail address: searchlightwest@aol.com

Signature: Frederick C. Bauman  
 Manager

Check here if this is a change of address.

Treasure King - 54 claims - \$8,370

RECEIVED  
 BLM / STATE OFFICE  
 2015 JUL - 6 P 3:02  
 PHOENIX, ARIZONA  
 BLM  
 Date  
 Stamp

| LINE NO. | AMC NUMBER | CLAIM/SITE NAME          | COUNTY RECORDER DATA (If available) | TWP | RNG | SEC |
|----------|------------|--------------------------|-------------------------------------|-----|-----|-----|
| 1        |            | See attached Exhibit "A" |                                     |     |     |     |
| 2        |            |                          |                                     |     |     |     |
| 3        |            |                          |                                     |     |     |     |
| 4        |            |                          |                                     |     |     |     |
| 5        |            |                          |                                     |     |     |     |
| 6        |            |                          |                                     |     |     |     |
| 7        |            |                          |                                     |     |     |     |
| 8        |            |                          |                                     |     |     |     |
| 9        |            |                          |                                     |     |     |     |
| 10       |            |                          |                                     |     |     |     |

List additional claims on Form MCF114.

No. of Claims\*: 103 x \$155 = 25,265  
 Check No: \_\_\_\_\_ Init. FCB  
 Receipt No.: \_\_\_\_\_  
 For BLM Use Only

Bureau of Land Management  
 Arizona State Office  
[www.blm.gov/az/](http://www.blm.gov/az/)

\* \$155 per lode mining claim, mill site, or tunnel site; and \$155 for each 20 acres or portion thereof for each placer mining claim.

Form: MCF112  
 Revised July 2014

**EXHIBIT "A"**  
**Treasure King Property**  
**Big Bug / Turkey Creek Mining Districts**  
**Yavapai County, Arizona**

| <u>CLAIM NAME</u> | <u>AMC#</u> | <u>COUNTY INFO</u> | <u>TOWNSHIP/RANGE/SECTION</u> |
|-------------------|-------------|--------------------|-------------------------------|
| A1                | 399871      | Bk 4720 pg 19      | T11.5N R1E S25                |
| A2                | 399872      | Bk 4720 pg 20      | T11.5N R1E S25                |
| A3                | 399873      | Bk 4720 pg 21      | T11.5N R1E S25                |
| A4                | 399874      | Bk 4720 pg 22      | T11.5N R1E S25                |
| A5                | 399875      | Bk 4720 pg 23      | T11.5N R1E S25                |
| A6                | 399876      | Bk 4720 pg 24      | T11.5N R1E S25                |
| A7                | 399877      | Bk 4720 pg 25      | T11.5N R1E S25                |
| A8                | 399878      | Bk 4720 pg 26      | T11.5N R1E S25                |
| A9                | 399879      | Bk 4720 pg 27      | T11.5N R1E S25                |
| A10               | 399880      | Bk 4720 pg 28      | T11.5N R1E S25                |
| A11               | 399881      | Bk 4720 pg 29      | T11.5N R1E S25                |
| A12               | 399882      | Bk 4720 pg 30      | T11.5N R1E S25                |
| A13               | 399883      | Bk 4720 pg 31      | T11.5N R1E S25                |
| A14               | 399884      | Bk 4720 pg 32      | T11.5N R1E S25                |
| A15               | 399885      | Bk 4720 pg 33      | T11.5N R1E S25                |
| A16               | 399886      | Bk 4720 pg 34      | T11.5N R1E S25                |
| A17               | 399887      | Bk 4720 pg 35      | T11.5N R1E, S25, 36           |
| A18               | 399888      | Bk 4720 pg 36      | T11.5N R1E, S25, 36           |
| A19               | 399889      | Bk 4720 pg 37      | T11.5N R1E, S36               |
| A20               | 399890      | Bk 4720 pg 38      | T11.5N R1E, S36               |
| A21               | 399891      | Bk 4720 pg 39      | T11.5N R1E, S36               |
| A22               | 399892      | Bk 4720 pg 40      | T11.5N R1E, S36               |
| A23               | 399893      | Bk 4720 pg 41      | T11.5N R1E, S36               |
| A24               | 399894      | Bk 4720 pg 42      | T11.5N R1E, S36               |
| A25               | 399895      | Bk 4720 pg 43      | T11.5N R1E, S36               |
| A26               | 399896      | Bk 4720 pg 44      | T11.5N R1E, S36               |
| A27               | 399897      | Bk 4720 pg 45      | T11.5N R1E, S36               |
| A28               | 399898      | Bk 4720 pg 46      | T11.5N R1E, S36               |
| A29               | 399899      | Bk 4720 pg 47      | T11.5N R1E, S36               |
| A30               | 399900      | Bk 4720 pg 48      | T11.5N R1E, S36               |
| A31               | 399901      | Bk 4720 pg 49      | T11.5N R1E, S36               |
| A32               | 399902      | Bk 4720 pg 50      | T11.5N R1E, S36               |
| A33               | 399903      | Bk 4720 pg 51      | T11.5N R1E, S36               |
| A34               | 399904      | Bk 4720 pg 52      | T11.5N R1E, S36               |
| A35               | 399905      | Bk 4720 pg 53      | T11.5N R1E, S36               |
| A36               | 399906      | Bk 4720 pg 54      | T11.5N R1E, S36               |
| A37               | 399907      | Bk 4720 pg 55      | T11N R1E S1                   |
| A38               | 399908      | Bk 4720 pg 56      | T11N R1E S1                   |
| A39               | 399909      | Bk 4720 pg 57      | T11.5N R1E S24                |
| A41               | 403931      | Bk 4770 pg 699     | T11.5N R1E, S25, 36           |
| A42               | 403932      | Bk 4770 pg 700     | T11.5N R1E S36                |
| A43               | 403933      | Bk 4770 pg 701     | T11.5N R1E S36                |

PHOENIX, ARIZONA

2015 JUL -6 P 3:02

RECEIVED  
 BLM / RESOURCE OFFICE

| <u>CLAIM NAME</u>           | <u>AMC#</u> | <u>COUNTY INFO</u> | <u>TOWNSHIP/RANGE/SECTION</u> |
|-----------------------------|-------------|--------------------|-------------------------------|
| A44                         | 403934      | Bk 4770 pg 702     | T11.5N R1E S36                |
| A45                         | 403935      | Bk 4770 pg 703     | T11.5N R1E S36                |
| A46                         | 403936      | Bk 4772 pg 451     | T11.5N R1E S24                |
| A47                         | 403937      | Bk 4772 pg 453     | T11.5N R1E S24                |
| A48                         | 403938      | Bk 4772 pg 452     | T11.5N R1E S24                |
| A49                         | 403939      | Bk 4772 pg 454     | T11.5N R1E S24                |
| Treasure King<br>Lode Claim | 356410      | Bk 3928 pg 281     | T11.5N R1E Sec 24             |
| Treasure King #2            | 363470      | Bk4202 pg 688      | T11.5N R1E Secs 25, 36        |
| Treasure King #3            | 363471      | Bk4202 pg 689      | T11.5N R1E Secs 25, 36        |
| Treasure King #4            | 363472      | Bk4202 pg 690      | T11.5N R1E Secs 25, 36        |
| Treasure King #5            | 363473      | Bk4202 pg 691      | T11.5N R1E Sec 36             |
| Treasure King #6            | 363474      | Bk4202 pg 692      | T11.5N R1E Sec 36             |
|                             |             |                    | T11N R1E Sec 1                |

PHOENIX, ARIZONA

2015 JUL -6 P 3:02

RECEIVED  
DEPARTMENT OFFICE

Return to:  
 Frederick C. Bauman, Esq.  
 6440 Sky Pointe Dr, Ste 140-149  
 Las Vegas, NV 89131

**MAINTENANCE FEE PAYMENT**

Claimant Name: Searchlight Exploration, LLC  
 Address: 6440 Sky Pointe Dr, Ste 140-149  
 City: Las Vegas State: NV Zip: 89131  
 Telephone: (702) 533-2372  
 E-mail address: Searchlightwest@aol.com  
 Signature: Frederick C. Bauman

BLM  
Date  
Stamp

PHOENIX, ARIZONA

2015 JUL - 6 P 3: 02

RECEIVED  
BLM PHOENIX OFFICE

Check here if this is a change of address. Manager #2,790  
La Posa - 18 claims

| LINE NO. | AMC NUMBER | CLAIM/SITE NAME                  | COUNTY RECORDER DATA (If available) | TWP | RNG | SEC |
|----------|------------|----------------------------------|-------------------------------------|-----|-----|-----|
| 1        |            | <u>See attached Schedule "A"</u> |                                     |     |     |     |
| 2        |            |                                  |                                     |     |     |     |
| 3        |            |                                  |                                     |     |     |     |
| 4        |            |                                  |                                     |     |     |     |
| 5        |            |                                  |                                     |     |     |     |
| 6        |            |                                  |                                     |     |     |     |
| 7        |            |                                  |                                     |     |     |     |
| 8        |            |                                  |                                     |     |     |     |
| 9        |            |                                  |                                     |     |     |     |
| 10       |            |                                  |                                     |     |     |     |

List additional claims on Form MCF114.

No. of Claims\*: \_\_\_\_\_ x \$155 = \_\_\_\_\_  
 Check No: \_\_\_\_\_ Init. \_\_\_\_\_  
 Receipt No.: \_\_\_\_\_  
**For BLM Use Only**

**Bureau of Land Management**  
**Arizona State Office**  
[www.blm.gov/az/](http://www.blm.gov/az/)

\* \$155 per lode mining claim, mill site, or tunnel site; and \$155 for each 20 acres or portion thereof for each placer mining claim.

**Form: MCF112**  
 Revised July 2014

SCHEDULE "A"

La Posa Property

List of patented and unpatented claims located in Sections 5, 6, 7, and 8 of T7N, R17W G&SR B&M, La Paz County, Arizona (all claims unpatented)

| <u>CLAIM NAME</u> | <u>CLAIMANT'S NAME</u>       | <u>AMC NUMBER</u> | <u>DATE</u>  | <u>RECORDING INFO</u> |
|-------------------|------------------------------|-------------------|--------------|-----------------------|
| LITTLE BUTTE 1    | Searchlight Exploration, LLC | 362656            | Sep 3, 2004  | Fee 2004-04670        |
| LITTLE BUTTE 2    | Searchlight Exploration, LLC | 362657            | Sep 3, 2004  | Fee 2004-04671        |
| LITTLE BUTTE 3    | Searchlight Exploration, LLC | 362658            | Sep 3, 2004  | Fee 2004-04672        |
| LITTLE BUTTE 4    | Searchlight Exploration, LLC | 362659            | Sep 3, 2004  | Fee 2004-04673        |
| LITTLE BUTTE 5    | Searchlight Exploration, LLC | 362660            | Sep 3, 2004* | Fee 2004-04674        |
| LITTLE BUTTE 6    | Searchlight Exploration, LLC | 398624            | Sep 18, 2009 | Fee 2009-04304        |
| LITTLE BUTTE 7    | Searchlight Exploration, LLC | 398625            | Sep 18, 2009 | Fee 2009-04305        |
| FLAT FAULT 1      | Searchlight Exploration, LLC | 398298            | Sep 5, 2009  | Fee 2009-04297        |
| FLAT FAULT 2      | Searchlight Exploration, LLC | 398299            | Sep 5, 2009  | Fee 2009-04298        |
| FLAT FAULT 3      | Searchlight Exploration, LLC | 398300            | Sep 5, 2009  | Fee 2009-04299        |
| FLAT FAULT 4      | Searchlight Exploration, LLC | 398301            | Sep 5, 2009  | Fee 2009-04300        |
| FLAT FAULT 5      | Searchlight Exploration, LLC | 398626            | Sep 18, 2009 | Fee 2009-04301        |
| FLAT FAULT 6      | Searchlight Exploration, LLC | 398627            | Sep 18, 2009 | Fee 2009-04302        |
| ARRASTRE 1        | Searchlight Exploration, LLC | 398295            | Sep 5, 2009  | Fee 2009-04294        |
| ARRASTRE 2        | Searchlight Exploration, LLC | 398296            | Sep 5, 2009  | Fee 2009-04295        |
| ARRASTRE 3        | Searchlight Exploration, LLC | 398297            | Sep 5, 2009  | Fee 2009-04296        |
| AIRSTRIP 1        | Searchlight Exploration, LLC | 398293            | Sep 5, 2009  | Fee 2009-04292        |
| AIRSTRIP 2        | Searchlight Exploration, LLC | 398294            | Sep 5, 2009  | Fee 2009-04293        |

\*Little Butte 5 amended 9/18/2009. Fee No. 2009-04303

BLM RECEIVED  
 2015 JUL -6 P 3:03  
 PHOENIX, ARIZONA



SCHEDULE "A"

Clara Property

List of unpatented claims located in Section 3 of T9N, R15W and Section 35 of T10N, R15W, G&SR B&M, Santa Maria Mining District, La Paz County, Arizona (all claims unpatented)

| <u>CLAIM NAME</u> | <u>CLAIMANT'S NAME</u>       | <u>AMC NUMBER</u> | <u>RECORDING INFO</u> |
|-------------------|------------------------------|-------------------|-----------------------|
| MM #36            | Searchlight Exploration, LLC | 366290            | Fee#2005-03763        |
| MM #38            | Searchlight Exploration, LLC | 366291            | Fee#2005-03764        |
| MM #40            | Searchlight Exploration, LLC | 366292            | Fee#2005-03765        |
| MM #57            | Searchlight Exploration, LLC | 366293            | Fee#2005-03766        |
| MM #59            | Searchlight Exploration, LLC | 366294            | Fee#2005-03767        |
| MM #61            | Searchlight Exploration, LLC | 366295            | Fee#2005-03768        |
| Margaret          | Anaconda Exploration, LLC    | 426609            | Fee#2013-05139        |
| McClelland        | Anaconda Exploration, LLC    | 426610            | Fee#2013-05141        |
| MM 101            | Anaconda Exploration, LLC    | 426611            | Fee#2013-05143        |
| MM 102            | Anaconda Exploration, LLC    | 426612            | Fee#2013-05144        |
| MM 103            | Anaconda Exploration, LLC    | 426613            | Fee#2013-05145        |
| MM 104            | Anaconda Exploration, LLC    | 426614            | Fee#2013-05146        |
| MM 105            | Anaconda Exploration, LLC    | 426615            | Fee#2013-05147        |
| MM 106            | Anaconda Exploration, LLC    | 426616            | Fee#2013-05148        |
| Protector No. 3   | Anaconda Exploration, LLC    | 426617            | Fee#2013-05142        |
| Tede              | Anaconda Exploration, LLC    | 426618            | Fee#2013-05137        |
| Tommie C          | Anaconda Exploration, LLC    | 426619            | Fee#2013-05140        |
| Tommie R          | Anaconda Exploration, LLC    | 426620            | Fee#2013-05138        |
| Hazel             | Anaconda Exploration, LLC    | 426621            | Fee#2013-05133        |
| Josephine         | Anaconda Exploration, LLC    | 426622            | Fee#2013-05132        |
| Klapetsky         | Anaconda Exploration, LLC    | 426623            | Fee#2013-05134        |
| Nellie            | Anaconda Exploration, LLC    | 426624            | Fee#2013-05136        |
| Rodgers           | Anaconda Exploration, LLC    | 426625            | Fee#2013-05135        |
| Wilson            | Anaconda Exploration, LLC    | 426626            | Fee#2013-05131        |

RECEIVED  
 CLERK'S OFFICE  
 2015 JUL - 6 P 3: 03  
 PHOENIX, ARIZONA

Return to:  
 Frederick C. Bauman  
 6440 Sky Pointe Dr, Ste  
 140-149  
 Las Vegas, NV 89131

**MAINTENANCE FEE PAYMENT**

Claimant Name: Araconda Explorations LLC  
 Address: 6440 Sky Pointe Dr, Ste 140-412  
 City: Las Vegas State: NV Zip: 89131  
 Telephone: (702) 533-8372  
 E-mail address: Searchlightwest@aol.com  
 Signature: Frederick C. Bauman  
 Manager

BLM  
 Date  
 Stamp

PHOENIX, ARIZONA

2015 JUL - 6 P 3: 03

CLAIM RECEIVED

Check here if this is a change of address.

Burnt Well - 9 claims - #61-395

| LINE NO. | AMC NUMBER | CLAIM/SITE NAME | COUNTY RECORDER DATA (If available) | TWP | RNG | SEC |
|----------|------------|-----------------|-------------------------------------|-----|-----|-----|
| 1        |            | See attached    | Schedule "A"                        |     |     |     |
| 2        |            |                 |                                     |     |     |     |
| 3        |            |                 |                                     |     |     |     |
| 4        |            |                 |                                     |     |     |     |
| 5        |            |                 |                                     |     |     |     |
| 6        |            |                 |                                     |     |     |     |
| 7        |            |                 |                                     |     |     |     |
| 8        |            |                 |                                     |     |     |     |
| 9        |            |                 |                                     |     |     |     |
| 10       |            |                 |                                     |     |     |     |

List additional claims on Form MCF114.

Bureau of Land Management  
 Arizona State Office  
 www.blm.gov/az/

No. of Claims: \_\_\_\_\_ x ~~\$140~~ = \_\_\_\_\_  
 Check No: \_\_\_\_\_ Init. #155  
 Receipt No.: \_\_\_\_\_  
 For BLM Use Only

Form: MCF112  
 Revised July 2009

This form is available from the Arizona Department of Mines and Mineral Resources and may be reproduced.

SCHEDULE "A"

**Burnt Well Property**

List of unpatented claims located in Section 30 of T9N, R11W and Section 36 of T9N, R12W, G&SR B&M, Harcuvar Mining District, La Paz County, Arizona (all claims unpatented)

| <u>CLAIM NAME</u>     | <u>CLAIMANT'S NAME</u>    | <u>AMC<br/>NUMBER</u> | <u>RECORDING INFO</u> |
|-----------------------|---------------------------|-----------------------|-----------------------|
| SILVER LINING<br>LODE | Anaconda Exploration, LLC | 362684                | Fee#2004-04684        |
| BU 14                 | Anaconda Exploration, LLC | 426601                | Fee#2013-05123        |
| BU 16                 | Anaconda Exploration, LLC | 426602                | Fee#2013-05124        |
| BU 38                 | Anaconda Exploration, LLC | 426603                | Fee#2013-05125        |
| BU 40                 | Anaconda Exploration, LLC | 426604                | Fee#2013-05126        |
| BU 42                 | Anaconda Exploration, LLC | 426605                | Fee#2013-05127        |
| BU 45                 | Anaconda Exploration, LLC | 426606                | Fee#2013-05128        |
| BU 46                 | Anaconda Exploration, LLC | 426607                | Fee#2013-05129        |
| BU 47                 | Anaconda Exploration, LLC | 426608                | Fee#2013-05130        |

RECEIVED  
 BLM FIELD OFFICE  
 2015 JUL -6 P 3:03  
 PHOENIX, ARIZONA

Return to:

Fredenik C. Bauman, Esq.  
6440 Sky Pointe Dr., Ste 140-149  
Las Vegas, NV 89131

**MAINTENANCE FEE PAYMENT**

Claimant Name: Anaconda Exploration, LLC \*

Address: 6440 Sky Pointe Dr Ste 140-412

City: Las Vegas State: NV Zip: 89131

Telephone: (702) 533-8372

E-mail address: searchlightwest@aol.com

Signature: Fredenik C. Bauman

Check here if this is a change of address.

White Hills - 10 claims - \$1,550

RECEIVED  
BLM ARIZONA OFFICE  
2015 JUL -6 P 3:03  
PHOENIX, ARIZONA  
BLM  
Date  
Stamp

| LINE NO. | AMC NUMBER | CLAIM/SITE NAME           | COUNTY RECORDER DATA (If available) | TWP | RNG | SEC |
|----------|------------|---------------------------|-------------------------------------|-----|-----|-----|
| 1        |            | See attached Schedule "A" |                                     |     |     |     |
| 2        |            |                           |                                     |     |     |     |
| 3        |            |                           |                                     |     |     |     |
| 4        |            |                           |                                     |     |     |     |
| 5        |            |                           |                                     |     |     |     |
| 6        |            |                           |                                     |     |     |     |
| 7        |            |                           |                                     |     |     |     |
| 8        |            |                           |                                     |     |     |     |
| 9        |            |                           |                                     |     |     |     |
| 10       |            |                           |                                     |     |     |     |

List additional claims on Form MCF114.

\* 7 placer claims have 7 additional owners - See Bureau of Land Management Exhibit "A" Arizona State Office [www.blm.gov/az/](http://www.blm.gov/az/)

No. of Claims\*: \_\_\_\_\_ x \$155 = \_\_\_\_\_  
 Check No: \_\_\_\_\_ Init. \_\_\_\_\_  
 Receipt No.: \_\_\_\_\_  
**For BLM Use Only**

\* \$155 per lode mining claim, mill site, or tunnel site; and \$155 for each 20 acres or portion thereof for each placer mining claim.

Form: MCF112  
Revised July 2014

SCHEDULE "A"

White Hills Property

List of unpatented claims located in Sections 14, 15, 22, 26 and 27, T26N, R21W G&SR B&M, Weaver Mining District, Mohave County, Arizona

| <u>CLAIM NAME</u> | <u>CLAIMANT'S NAME</u>   | <u>AMC NUMBER</u>           |                    | <u>RECORDING INFO</u>                              |
|-------------------|--|-----------------------------|--------------------|--|
| MOCKINGBIRD #2    | Anaconda Exploration, LLC  | 350565                      | Amended            | Bk 3155 pg 813<br>Bk 4248 pg 337                   |
| DANDY #1          | Anaconda Exploration, LLC  | 350569                      | Amended<br>Amended | Bk 3155 pg 821<br>Bk 4253 pg 385<br>Bk 4290 pg 367 |
| GREAT WEST #1     | Anaconda Exploration, LLC  | <del>350569</del><br>350573 |                    | Bk 3155 pg 821                                     |
|                   |  |                             | Amended            | Bk 4253 pg 387                                     |
|                   |  |                             | Amended            | Bk 4290 pg 369                                     |
| MP 16             | Frederick C Bauman et al.<br>See attachment for additional<br>7 owners | 414426                      | Amended            | Fee 2012012404<br>Fee 2013911645                   |
| MP 12             | Frederick C Bauman et al.<br>See attachment for additional<br>7 owners | 414430                      | Amended            | Fee 2012012575<br>Fee 2013911642                   |
| MP 3              | Frederick C Bauman et al.<br>See attachment for additional<br>7 owners | 414434                      | Amended            | Fee 2012013055<br>Fee 2013911640                   |
| MP 1              | Frederick C Bauman et al.<br>See attachment for additional<br>7 owners | 414441                      | Amended            | Fee 2012013056<br>Fee 2013911639                   |
| MP 5              | Frederick C Bauman et al.<br>See attachment for additional<br>7 owners | 414442                      | Amended            | Fee 2012013057<br>Fee 2013911641                   |
| MP 13             | Frederick C Bauman et al.<br>See attachment for additional<br>7 owners | 414443                      | Amended            | Fee 2012013058<br>Fee 2013911643                   |
| MP 15             | Frederick C Bauman et al.<br>See attachment for additional<br>7 owners | 414444                      | Amended            | Fee 2012013059<br>Fee 2013911644                   |

PHOENIX, ARIZONA  
 2015 JUL - 6 P 3: 03  
 RECEIVED

EXHIBIT "A"

WHITE HILLS (MP) PLACER ASSOCIATION

Frederick C. Bauman, 6440 Sky Pointe Dr., Ste 140-149, Las Vegas, NV 89131  
Barbara M. Bauman, 6440 Sky Pointe Dr., Ste 140-149, Las Vegas, NV 89131  
Anaconda Exploration, LLC, 6440 Sky Pointe Dr., Ste 140-412, Las Vegas, NV 89131  
McIntyre & Bauman Group, LLC, 6440 Sky Pointe Dr., Ste 140-412, Las Vegas, NV 89131  
Middle Verde Development Co., LLC, 6440 Sky Pointe Dr., Ste 140-412, Las Vegas, NV 89131  
Searchlight Exploration, LLC, 6440 Sky Pointe Dr., Ste 140-412, Las Vegas, NV 89131  
Jeffrey W. Compton, 6115 Grand Teton Dr., Las Vegas, NV 89131  
Thomas A. Climo, 7300 Cogburn St., Las Vegas, NV 89131

RECEIVED  
BLM STATE OFFICE  
2015 JUL -6 P 3:03  
PHOENIX, ARIZONA

Return to:  
 Frederick C. Bauman  
 6440 Sky Pointe Dr,  
 Ste 140-149  
 Las Vegas, NV 89131

**MAINTENANCE FEE PAYMENT**

Middle Verde Development  
 Claimant Name: Co. LLC

Address: 6440 Sky Pointe Dr, Ste 140-412

City: Las Vegas State: NV Zip: 89131

Telephone: (702) 533-8372

E-mail address: Searchlightwest@aol.com

Signature: Frederick C. Bauman  
 Manager

Check here if this is a change of address.  
Kit Carson - 24 claims \$13,720

RECEIVED  
 BLM DISTRICT OFFICE  
 PHOENIX, ARIZONA  
 2015 JUL -6 P 3:03  
 BLM  
 Date  
 Stamp

| LINE NO. | AMC NUMBER | CLAIM/SITE NAME           | COUNTY RECORDER DATA (If available) | TWP | RNG | SEC |
|----------|------------|---------------------------|-------------------------------------|-----|-----|-----|
| 1        |            | See attached Schedule "A" |                                     |     |     |     |
| 2        |            |                           |                                     |     |     |     |
| 3        |            |                           |                                     |     |     |     |
| 4        |            |                           |                                     |     |     |     |
| 5        |            |                           |                                     |     |     |     |
| 6        |            |                           |                                     |     |     |     |
| 7        |            |                           |                                     |     |     |     |
| 8        |            |                           |                                     |     |     |     |
| 9        |            |                           |                                     |     |     |     |
| 10       |            |                           |                                     |     |     |     |

List additional claims on Form MCF114.

No. of Claims\*: \_\_\_\_\_ x \$155 = \_\_\_\_\_  
 Check No: \_\_\_\_\_ Init. \_\_\_\_\_  
 Receipt No.: \_\_\_\_\_  
 For BLM Use Only

Bureau of Land Management  
 Arizona State Office  
[www.blm.gov/az/](http://www.blm.gov/az/)

\* \$155 per lode mining claim, mill site, or tunnel site; and \$155 for each 20 acres or portion thereof for each placer mining claim.

Form: MCF112  
 Revised July 2014

SCHEDULE "A"

Kit Carson Property

List of unpatented claims located in Sections 20, 21 and 29 of T13N, R1E G&SR B&M, Big Bug Mining District, Yavapai County, Arizona

| <u>CLAIM NAME</u> | <u>CLAIMANT'S NAME</u>            | <u>AMC NUMBER</u> | <u>RECORDING INFO</u> |
|-------------------|-----------------------------------|-------------------|-----------------------|
| KIT CARSON #1     | Middle Verde Development Co., LLC | 415239            | Bk 4868 pg 503        |
| LOOKOUT LODGE     | Middle Verde Development Co., LLC | 415240            | Bk 4868 pg 504        |
| KIT CARSON #2     | Middle Verde Development Co., LLC | 426627            | Bk 4998 pg 496        |
| KIT CARSON #3     | Middle Verde Development Co., LLC | 426628            | Bk 4998 pg 497        |
| KIT CARSON #4     | Middle Verde Development Co., LLC | 426629            | Bk 4998 pg 498        |
| KIT CARSON #5     | Middle Verde Development Co., LLC | 426630            | Bk 4998 pg 499        |
| KIT CARSON #6     | Middle Verde Development Co., LLC | 426631            | Bk 4998 pg 500        |
| KIT CARSON #7     | Middle Verde Development Co., LLC | 426632            | Bk 4998 pg 501        |
| LADY ALDE #1      | Middle Verde Development Co., LLC | 426633            | Bk 4998 pg 502        |
| LADY ALDE #2      | Middle Verde Development Co., LLC | 426634            | Bk 4998 pg 503        |
| LADY ALDE #3      | Middle Verde Development Co., LLC | 426635            | Bk 4998 pg 504        |
| LADY ALDE #4      | Middle Verde Development Co., LLC | 426636            | Bk 4998 pg 505        |
| LADY ALDE #5      | Middle Verde Development Co., LLC | 426637            | Bk 4998 pg 506        |
| LADY ALDE #6      | Middle Verde Development Co., LLC | 426638            | Bk 4998 pg 507        |
| LADY ALDE #7      | Middle Verde Development Co., LLC | 426639            | Bk 4998 pg 508        |
| LADY ALDE #8      | Middle Verde Development Co., LLC | 426640            | Bk 4998 pg 509        |
| LADY ALDE #9      | Middle Verde Development Co., LLC | 426641            | Bk 4998 pg 510        |
| LADY ALDE #10     | Middle Verde Development Co., LLC | 426642            | Bk 4998 pg 511        |
| LOOKOUT #2        | Middle Verde Development Co., LLC | 426643            | Bk 4998 pg 512        |
| LOOKOUT #3        | Middle Verde Development Co., LLC | 426644            | Bk 4998 pg 513        |
| LOOKOUT #4        | Middle Verde Development Co., LLC | 426645            | Bk 4998 pg 514        |

PHOENIX, ARIZONA

2015 JUL - 6 P 3:04

RECEIVED  
CLERK OF SUPERIOR COURT  
YAVAPAI COUNTY, ARIZONA



|                |                                   |        |  |                |
|----------------|-----------------------------------|--------|--|----------------|
| LOOKOUT #5     | Middle Verde Development Co., LLC | 426646 |  | Bk 4998 pg 515 |
| LOOKOUT #6     | Middle Verde Development Co., LLC | 426647 |  | Bk 4998 pg 516 |
| SILVER BELT #1 | Middle Verde Development Co., LLC | 426648 |  | Bk 4998 pg 517 |

RECEIVED  
BLM / PHOENIX OFFICE  
2015 JUL -6 P 3:04  
PHOENIX, ARIZONA

Return to:  
 Frederick C. Bauman, Esq.  
 6440 Sky Pointe Dr. Ste 140-149  
 Las Vegas, NV 89131

**MAINTENANCE FEE PAYMENT**

Claimant Name: Searchlight Exploration, LLC  
 Address: 6440 Sky Pointe Dr, Ste 140-149  
 City: Las Vegas State: NV Zip: 89131  
 Telephone: (702) 533-8372  
 E-mail address: Searchlightwest@aol.com  
 Signature: Frederick C. Bauman  
 Manager

BLM  
 Date  
 Stamp  
 PHOENIX, ARIZONA  
 2015 JUL -6 P 3:04  
 DISTRICT OFFICE

Check here if this is a change of address.  
Potts Mountain - 2 claims # 310

| LINE NO. | AMC NUMBER | CLAIM/SITE NAME | COUNTY RECORDER DATA (If available) | TWP | RNG | SEC |
|----------|------------|-----------------|-------------------------------------|-----|-----|-----|
| 1        |            | See attached    | Schedule 4A4                        |     |     |     |
| 2        |            |                 |                                     |     |     |     |
| 3        |            |                 |                                     |     |     |     |
| 4        |            |                 |                                     |     |     |     |
| 5        |            |                 |                                     |     |     |     |
| 6        |            |                 |                                     |     |     |     |
| 7        |            |                 |                                     |     |     |     |
| 8        |            |                 |                                     |     |     |     |
| 9        |            |                 |                                     |     |     |     |
| 10       |            |                 |                                     |     |     |     |

List additional claims on Form MCF114.

No. of Claims\*: \_\_\_\_\_ x \$155 = \_\_\_\_\_  
 Check No: \_\_\_\_\_ Init. \_\_\_\_\_  
 Receipt No.: \_\_\_\_\_  
**For BLM Use Only**

Bureau of Land Management  
 Arizona State Office  
[www.blm.gov/az/](http://www.blm.gov/az/)

\* \$155 per lode mining claim, mill site, or tunnel site; and \$155 for each 20 acres or portion thereof for each placer mining claim.

Form: MCF112  
 Revised July 2014

SCHEDULE "A"

**Potts Mountain Property**

List of unpatented claims located in Sections 20 and 21 of T11N, R14W G&SR B&M, Owens Mining District, Mohave County, Arizona (all claims unpatented)

| <u>CLAIM NAME</u> | <u>CLAIMANT'S NAME</u>       | <u>AMC<br/>NUMBER</u> | <u>RECORDING INFO</u> |
|-------------------|------------------------------|-----------------------|-----------------------|
| Red Top           | Searchlight Exploration, LLC | 412191                | Fee#2011047557        |
| Lead Pill         | Searchlight Exploration, LLC | 412192                | Fee#2011047558        |

RECEIVED  
D.M. & S. SERVICE  
2015 JUL -6 P 3:04  
PHOENIX, ARIZONA

Return to:  
 Frederick C. Bauman, Esq.  
 6440 Sky Pointe Dr, Ste 140-149  
 Las Vegas, NV 89131

**MAINTENANCE FEE PAYMENT**

Claimant Name: Searchlight Exploration, LLC  
 Address: 6440 Sky Pointe Dr, Ste 140-149  
 City: Las Vegas State: NV Zip: 89131  
 Telephone: (702) 533-8372  
 E-mail address: searchlightwest@aol.com  
 Signature: Frederick C. Bauman  
 Manager

RECEIVED  
 FEDERAL BUREAU OF SURVEY  
 2015 JUL -6 P 3:04  
 PHOENIX, ARIZONA  
 BLM  
 Date  
 Stamp

Check here if this is a change of address.  
Ester Basin - 5 claims - # 775

| LINE NO. | AMC NUMBER | CLAIM/SITE NAME     | COUNTY RECORDER DATA (If available) | TWP | RNG | SEC |
|----------|------------|---------------------|-------------------------------------|-----|-----|-----|
| 1        |            | <u>See attached</u> | <u>Schedule "A"</u>                 |     |     |     |
| 2        |            |                     |                                     |     |     |     |
| 3        |            |                     |                                     |     |     |     |
| 4        |            |                     |                                     |     |     |     |
| 5        |            |                     |                                     |     |     |     |
| 6        |            |                     |                                     |     |     |     |
| 7        |            |                     |                                     |     |     |     |
| 8        |            |                     |                                     |     |     |     |
| 9        |            |                     |                                     |     |     |     |
| 10       |            |                     |                                     |     |     |     |

List additional claims on Form MCF114.

No. of Claims\*: \_\_\_\_\_ x \$155 = \_\_\_\_\_  
 Check No: \_\_\_\_\_ Init. \_\_\_\_\_  
 Receipt No.: \_\_\_\_\_  
**For BLM Use Only**

**Bureau of Land Management**  
**Arizona State Office**  
[www.blm.gov/az/](http://www.blm.gov/az/)

\* \$155 per lode mining claim, mill site, or tunnel site; and \$155 for each 20 acres or portion thereof for each placer mining claim.

**Form: MCF112**  
 Revised July 2014

SCHEDULE "A"

**Ester Basin Property**

List of unpatented claims located in Sections 27, 28, 29, 33 and 34 of T12N, R14W G&SR B&M, Owens Mining District, Mohave County, Arizona (all claims unpatented)

| <u>CLAIM NAME</u> | <u>CLAIMANT'S NAME</u>       | <u>AMC<br/>NUMBER</u> | <u>RECORDING INFO</u> |
|-------------------|------------------------------|-----------------------|-----------------------|
| ESTER #1          | Searchlight Exploration, LLC | 364367                | Bk 5335 pg 941        |
| ESTER #2          | Searchlight Exploration, LLC | 364368                | Bk 5335 pg 943        |
| ESTER #3          | Searchlight Exploration, LLC | 364369                | Bk 5335 pg 945        |
| ESTER #4          | Searchlight Exploration, LLC | 390900                | Bk 7123 pg 201        |
| ESTER #5          | Searchlight Exploration, LLC | 390901                | Bk 7123 pg 203        |

RECEIVED  
DEPARTMENT OF REVENUE  
2015 JUL -6 P 3:04  
PHOENIX, ARIZONA

Return to:  
 Frederick C. Bauman, Esq.  
 6440 Sky Pointe Dr, Ste 140-149  
 Las Vegas, NV 89131

**MAINTENANCE FEE PAYMENT**

Claimant Name: Searchlight Exploration, LLC  
 Address: 6440 Sky Pointe Dr, Ste 140-149  
 City: Las Vegas State: NV Zip: 89131  
 Telephone: (702) 533-8372  
 E-mail address: Searchlightwest@aol.com  
 Signature: Frederick C. Bauman  
 Manager

BLM  
 Date  
 Stamp

PHOENIX, ARIZONA

2015 JUL -6 P 3:04

FIELD OFFICE

Check here if this is a change of address.

N. Rawhide Project - 6 claims #930

| LINE NO. | AMC NUMBER | CLAIM/SITE NAME                  | COUNTY RECORDER DATA (If available) | TWP | RNG | SEC |
|----------|------------|----------------------------------|-------------------------------------|-----|-----|-----|
| 1        |            | <u>See attached Schedule "A"</u> |                                     |     |     |     |
| 2        |            |                                  |                                     |     |     |     |
| 3        |            |                                  |                                     |     |     |     |
| 4        |            |                                  |                                     |     |     |     |
| 5        |            |                                  |                                     |     |     |     |
| 6        |            |                                  |                                     |     |     |     |
| 7        |            |                                  |                                     |     |     |     |
| 8        |            |                                  |                                     |     |     |     |
| 9        |            |                                  |                                     |     |     |     |
| 10       |            |                                  |                                     |     |     |     |

List additional claims on Form MCF114.

No. of Claims\*: \_\_\_\_\_ x \$155 = \_\_\_\_\_  
 Check No: \_\_\_\_\_ Init. \_\_\_\_\_  
 Receipt No.: \_\_\_\_\_  
**For BLM Use Only**

**Bureau of Land Management**  
**Arizona State Office**  
[www.blm.gov/az/](http://www.blm.gov/az/)

\* \$155 per lode mining claim, mill site, or tunnel site; and \$155 for each 20 acres or portion thereof for each placer mining claim.

**Form: MCF112**  
 Revised July 2014

SCHEDULE "A"

**N. Rawhide Property**

List of unpatented claims located in Section 7 of T11N, R13W and Sections 1, 12 and 13 of T11N, R14W G&SR B&M, Owens Mining District, Mohave County, Arizona.(all claims unpatented)

| <u>CLAIM NAME</u>   | <u>CLAIMANT'S NAME</u>       | <u>AMC<br/>NUMBER</u> | <u>RECORDING INFO</u> |
|---------------------|------------------------------|-----------------------|-----------------------|
| N. RAWHIDE # 1      | Searchlight Exploration, LLC | 364370                | Bk 5335 p. 947        |
| RAWHIDE BLUFF<br>#1 | Searchlight Exploration, LLC | 428173                | Fee 2014006156        |
| RAWHIDE BLUFF<br>#2 | Searchlight Exploration, LLC | 428174                | Fee 2014006157        |
| RAWHIDE BLUFF<br>#3 | Searchlight Exploration, LLC | 428175                | Fee 2014006158        |
| RAWHIDE BLUFF<br>#4 | Searchlight Exploration, LLC | 428176                | Fee 2014006159        |
| RAWHIDE BLUFF<br>#5 | Searchlight Exploration, LLC | 428177                | Fee 2014006160        |

RECEIVED  
MINERAL SERVICE  
2015 JUL - 6 P 3:04  
PHOENIX, ARIZONA

Return to:  
 Frederick C. Bauman, Esq.  
 6440 Sky Pointe Dr, Ste 140-149  
 Las Vegas, NV 89131

**MAINTENANCE FEE PAYMENT**

Claimant Name: Searchlight Exploration, LLC  
 Address: 6440 Sky Pointe Dr, Ste 140-149  
 City: Las Vegas State: NV Zip: 89131  
 Telephone: (702) 533-8372  
 E-mail address: Searchlightwest@aol.com  
 Signature: Frederick C. Bauman  
 Manager

BLM  
 Date  
 Stamp

2015 JUL - 6 P 3:04  
 PHOENIX, ARIZONA  
 RECEIVED

Check here if this is a change of address.

Alamo Project - 7 claims #1,085

| LINE NO. | AMC NUMBER | CLAIM/SITE NAME                  | COUNTY RECORDER DATA (If available) | TWP | RNG | SEC |
|----------|------------|----------------------------------|-------------------------------------|-----|-----|-----|
| 1        |            | <u>See attached Schedule #AM</u> |                                     |     |     |     |
| 2        |            |                                  |                                     |     |     |     |
| 3        |            |                                  |                                     |     |     |     |
| 4        |            |                                  |                                     |     |     |     |
| 5        |            |                                  |                                     |     |     |     |
| 6        |            |                                  |                                     |     |     |     |
| 7        |            |                                  |                                     |     |     |     |
| 8        |            |                                  |                                     |     |     |     |
| 9        |            |                                  |                                     |     |     |     |
| 10       |            |                                  |                                     |     |     |     |

List additional claims on Form MCF114.

No. of Claims\*: \_\_\_\_\_ x \$155 = \_\_\_\_\_  
 Check No: \_\_\_\_\_ Init. \_\_\_\_\_  
 Receipt No.: \_\_\_\_\_  
**For BLM Use Only**

**Bureau of Land Management**  
**Arizona State Office**  
[www.blm.gov/az/](http://www.blm.gov/az/)

\* \$155 per lode mining claim, mill site, or tunnel site; and \$155 for each 20 acres or portion thereof for each placer mining claim.

**Form: MCF112**  
 Revised July 2014



SCHEDULE "A"

Alamo Property

List of unpatented claims located in Section 18 of T11N, R13W and Sections 24, 26 and 27 of T11N, R14W G&SR B&M, Owens Mining District, Mohave County, Arizona (all claims unpatented)

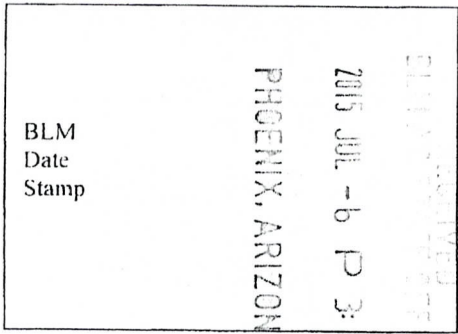
| <u>CLAIM NAME</u> | <u>CLAIMANT'S NAME</u>       | <u>AMC<br/>NUMBER</u> | <u>RECORDING INFO</u> |
|-------------------|------------------------------|-----------------------|-----------------------|
| DEER TRAIL #1     | Searchlight Exploration, LLC | 428170                | Fee 2014006149        |
| BONANZA #1        | Searchlight Exploration, LLC | 428167                | Fee 2014006150        |
| BONANZA #2        | Searchlight Exploration, LLC | 428168                | Fee 2014006151        |
| BONANZA #3        | Searchlight Exploration, LLC | 428169                | Fee 2014006152        |
| McGUFFIE #1       | Searchlight Exploration, LLC | 428171                | Fee 2014006153        |
| McGUFFIE #2       | Searchlight Exploration, LLC | 428172                | Fee 2014006154        |
| BIG KIMBLE #1     | Searchlight Exploration, LLC | 428166                | Fee 2014006155        |

RECEIVED  
DEPARTMENT OF REVENUE OFFICE  
2015 JUL -6 P 3:04  
PHOENIX, ARIZONA

Return to:  
 Frederick C. Bauman, Esq.  
 6440 Sky Pointe Dr, Ste 140-149  
 Las Vegas, NV 89131

**MAINTENANCE FEE PAYMENT**

Claimant Name: Searchlight Exploration, LLC  
 Address: 6440 Sky Pointe Dr, Ste 140-149  
 City: Las Vegas State: NV Zip: 89131  
 Telephone: (702) 533-8372  
 E-mail address: Searchlight@westad.com  
 Signature: Frederick C. Bauman  
 Manager



Check here if this is a change of address.

Silverfield - 4 claims - #620

| LINE NO. | AMC NUMBER | CLAIM/SITE NAME | COUNTY RECORDER DATA (If available) | TWP | RNG | SEC |
|----------|------------|-----------------|-------------------------------------|-----|-----|-----|
| 1        |            | See attached    | Schedule "A"                        |     |     |     |
| 2        |            |                 |                                     |     |     |     |
| 3        |            |                 |                                     |     |     |     |
| 4        |            |                 |                                     |     |     |     |
| 5        |            |                 |                                     |     |     |     |
| 6        |            |                 |                                     |     |     |     |
| 7        |            |                 |                                     |     |     |     |
| 8        |            |                 |                                     |     |     |     |
| 9        |            |                 |                                     |     |     |     |
| 10       |            |                 |                                     |     |     |     |

List additional claims on Form MCF114.

No. of Claims\*: \_\_\_\_\_ x \$155 = \_\_\_\_\_  
 Check No: \_\_\_\_\_ Init. \_\_\_\_\_  
 Receipt No.: \_\_\_\_\_  
**For BLM Use Only**

**Bureau of Land Management**  
**Arizona State Office**  
[www.blm.gov/az/](http://www.blm.gov/az/)

\* \$155 per lode mining claim, mill site, or tunnel site; and \$155 for each 20 acres or portion thereof for each placer mining claim.

**Form: MCF112**  
 Revised July 2014

SCHEDULE "A"


**Silverfield Property**

List of unpatented claims located in Sections 31 and 32 of T11N, R14W G&SR B&M, Owens Mining District, Mohave County, Arizona (all claims unpatented)

| <u>CLAIM NAME</u> | <u>CLAIMANT'S NAME</u>       | <u>AMC<br/>NUMBER</u> | <u>RECORDING INFO</u> |
|-------------------|------------------------------|-----------------------|-----------------------|
| SFL #4            | Searchlight Exploration, LLC | 412366                | Fee#2011047553        |
| SFL #5            | Searchlight Exploration, LLC | 412367                | Fee#2011047554        |
| SFL #6            | Searchlight Exploration, LLC | 412368                | Fee#2011047555        |
|                   |                              |                       | amended               |
| SFL #7            | Searchlight Exploration, LLC | 412369                | Fee#2012031507        |
|                   |                              |                       | amended               |
|                   |                              |                       | Fee#2011047556        |
|                   |                              |                       | Fee#2012031508        |

RECEIVED  
CLERK'S OFFICE  
2015 JUL -6 P 3:05  
PHOENIX, ARIZONA

Fr. Bauman  
Searchlight Exploration, LLC  
6440 Sky Pointe Dr, Ste 140-412  
Las Vegas, NV 89131



7014 2120 0003 4951 7529



1000



85004

U.S. POSTAGE  
PAID  
LAS VEGAS, NV  
89108  
JUN 30, 15  
AMOUNT  
**\$8.33**  
00120091-09

RECEIVED  
BLM AZ STATE OFFICE

2015 JUL -6 P 3:02

PHOENIX, ARIZONA

Bureau of Land Management  
US Department of Interior  
Arizona State Office  
1 N. Central Ave, # 800  
Phoenix, AZ 85004  
Attn: Mining Claims

RETURN RECEIPT  
REQUESTED

**United States Department of the Interior**  
**Bureau of Land Management**  
 LANDS/RECREATION & PLANNING  
 ONE N CENTRAL AVE  
 PHOENIX, AZ 85004 -2203  
 Phone: 602-417-9200

Receipt

No: 3337047

|   |  |
|---|--|
| <b>Transaction #:</b> 3434600   |  |
| <b>Date of Transaction:</b> 07/07/2015  |  |
| CUSTOMER:   |  |
| SEARCHLIGHT EXPLORATION LLC<br>6440 SKY POINTE DR STE 140-149<br>LAS VEGAS,NV 89131-4047 US |  |

| LINE #        | QTY  | DESCRIPTION  | REMARKS           | UNIT PRICE | TOTAL              |
|---------------|------|--|-------------------|------------|--------------------|
| 1             | 1.00 | LOCATABLE MINERALS / MINING CLAIMS-<br>NOT NEW-UNADJUD,ONE AUTH NO. ONLY /<br>MINING CLAIM MONEY RECEIVED<br>CASES: AMC399871/\$25265.00 | MAINT<br>2016/163 | - n/a -    | 25265.00           |
| <b>TOTAL:</b> |      |  |                   |            | <b>\$25,265.00</b> |

| PAYMENT INFORMATION |           |   |             |            |  |
|---------------------|-----------|---|-------------|------------|--|
| 1                   | AMOUNT:   | 775.00  | POSTMARKED: | 06/30/2015 |  |
|                     | TYPE:     | CHECK   | RECEIVED:   | 07/06/2015 |  |
|                     | CHECK NO: | 1575  |             |            |  |
|                     | NAME:     | SEARCHLIGHT EXPLORATION LLC<br>6440 SKY POINTE DR STE 140-149<br>LAS VEGAS NV 89131-4047 US |             |            |  |
| 2                   | AMOUNT:   | 7595.00   | POSTMARKED: | 06/30/2015 |  |
|                     | TYPE:     | CHECK   | RECEIVED:   | 07/06/2015 |  |
|                     | CHECK NO: | 2911  |             |            |  |
|                     | NAME:     | IVY MINERALS INC<br>BOX 2532<br>BOISE ID 83701 US   |             |            |  |
| 3                   | AMOUNT:   | 2790.00   | POSTMARKED: | 06/30/2015 |  |
|                     | TYPE:     | CHECK   | RECEIVED:   | 07/06/2015 |  |
|                     | CHECK NO: | 2912  |             |            |  |
|                     | NAME:     | IVY MINERALS INC<br>BOX 2532<br>BOISE ID 83701 US   |             |            |  |

ENTERED  
 JUL 10 2015  
 BY: *R. Agnew*

|   |           |   |             |            |
|---|-----------|---|-------------|------------|
| 4 | AMOUNT:   | 14105.00  | POSTMARKED: | 06/30/2015 |
|   | TYPE:     | CHECK   | RECEIVED:   | 07/06/2015 |
|   | CHECK NO: | 2913  |             |            |
|   | NAME:     | IVY MINERALS INC<br>BOX 2532<br>BOISE ID 83701 US |             |            |

|         |
|---------|
| REMARKS |
|         |

This receipt was generated by the automated BLM Collections and Billing System and is a paper representation of a portion of the official electronic record contained therein.

414430 350564  
 414434 362684  
 414441 364364  
 415239 366290  
 426601 390899  
 428166 412191  
 412366  
 414426

Return to:  
 Frederick C. Bauman, Esq.  
 6440 Sky Pointe Dr., Ste 140-149  
 Las Vegas, NV 89131

**MAINTENANCE FEE PAYMENT**

Claimant Name: Searchlight Exploration, LLC  
 Address: 6440 Sky Pointe Dr., Ste 140-149  
 City: Las Vegas State: NV Zip: 89131  
 Telephone: (702) 533-8372  
 E-mail address: Searchlightwest@aol.com  
 Signature: Frederick C. Bauman

RECEIVED  
 PHOENIX, ARIZONA  
 2014 AUG 28 A 9:40  
 BLM AZ STATE OFFICE  
 BLM Date Stamp

Check here if this is a change of address.

White Hills - 10 claims \$1,550

| LINE NO. | AMC NUMBER | CLAIM/SITE NAME    | COUNTY RECORDER DATA (if available) | TWP | RNG | SEC |
|----------|------------|--------------------|-------------------------------------|-----|-----|-----|
| 1        |            | See attached sheet |                                     |     |     |     |
| 2        |            |                    |                                     |     |     |     |
| 3        |            |                    |                                     |     |     |     |
| 4        |            |                    |                                     |     |     |     |
| 5        |            |                    |                                     |     |     |     |
| 6        |            |                    |                                     |     |     |     |
| 7        |            |                    |                                     |     |     |     |
| 8        |            |                    |                                     |     |     |     |
| 9        |            |                    |                                     |     |     |     |
| 10       |            |                    |                                     |     |     |     |

List additional claims on Form MCF114.

Bureau of Land Management  
 Arizona State Office  
 www.blm.gov/az/

No. of Claims: 91 x \$140 = 14,105  
 Check No: 2783 Init. CB  
 Receipt No.: 3115322  
 For BLM Use Only

Form: MCF112  
 Revised July 2009

This form is available from the Arizona Department of Mines and Mineral Resources and may be reproduced.

ENTERED  
 SEP 4 2014  
 BY: RE

SCHEDULE "A"

White Hills Property

List of unpatented claims located in Sections 14, 15, 22, 26 and 27, T26N, R21W G&SR B&M, Weaver Mining District, Mohave County, Arizona

| <u>CLAIM NAME</u> | <u>CLAIMANT'S NAME</u>   | <u>AMC NUMBER</u>           |                    | <u>RECORDING INFO</u>                              |
|-------------------|--|-----------------------------|--------------------|--|
| MOCKINGBIRD #2    | Anaconda Exploration, LLC  | 350565                      | Amended            | Bk 3155 pg 813<br>Bk 4248 pg 337                   |
| DANDY #1          | Anaconda Exploration, LLC  | 350569                      | Amended<br>Amended | Bk 3155 pg 821<br>Bk 4253 pg 385<br>Bk 4290 pg 367 |
| GREAT WEST #1     | Anaconda Exploration, LLC  | <del>350569</del><br>350573 |                    | Bk 3155 pg 821                                     |
|                   |  |                             | Amended            | Bk 4253 pg 387                                     |
|                   |  |                             | Amended            | Bk 4290 pg 369                                     |
| MP 16             | Frederick C Bauman et al.<br>See attachment for additional<br>7 owners | 414426                      | Amended            | Fee 2012012404<br>Fee 2013911645                   |
| MP 12             | Frederick C Bauman et al.<br>See attachment for additional<br>7 owners | 414430                      | Amended            | Fee 2012012575<br>Fee 2013911642                   |
| MP 3              | Frederick C Bauman et al.<br>See attachment for additional<br>7 owners | 414434                      | Amended            | Fee 2012013055<br>Fee 2013911640                   |
| MP 1              | Frederick C Bauman et al.<br>See attachment for additional<br>7 owners | 414441                      | Amended            | Fee 2012013056<br>Fee 2013911639                   |
| MP 5              | Frederick C Bauman et al.<br>See attachment for additional<br>7 owners | 414442                      | Amended            | Fee 2012013057<br>Fee 2013911641                   |
| MP 13             | Frederick C Bauman et al.<br>See attachment for additional<br>7 owners | 414443                      | Amended            | Fee 2012013058<br>Fee 2013911643                   |
| MP 15             | Frederick C Bauman et al.<br>See attachment for additional<br>7 owners | 414444                      | Amended            | Fee 2012013059<br>Fee 2013911644                   |

RECEIVED  
 CLM AZ STATE OFFICE  
 2014 AUG 28 A 9:49  
 PHOENIX, ARIZONA



EXHIBIT "A"

WHITE HILLS (MP) PLACER ASSOCIATION

Frederick C. Bauman, 6440 Sky Pointe Dr., Ste 140-149, Las Vegas, NV 89131  
Barbara M. Bauman, 6440 Sky Pointe Dr., Ste 140-149, Las Vegas, NV 89131  
Anaconda Exploration, LLC, 6440 Sky Pointe Dr., Ste 140-412, Las Vegas, NV 89131  
McIntyre & Bauman Group, LLC, 6440 Sky Pointe Dr., Ste 140-412, Las Vegas, NV 89131  
Middle Verde Development Co., LLC, 6440 Sky Pointe Dr., Ste 140-412, Las Vegas, NV 89131  
Searchlight Exploration, LLC, 6440 Sky Pointe Dr., Ste 140-412, Las Vegas, NV 89131  
Jeffrey W. Compton, 6115 Grand Teton Dr., Las Vegas, NV 89131  
Thomas A. Climo, 7300 Cogburn St., Las Vegas, NV 89131

RECEIVED  
PLM AZ STATE OFFICE  
2014 AUG 28 A 9:49  
PHOENIX, ARIZONA

Return to:  
 Frederick C. Bauman, Eng.  
 6440 Sky Pointe Dr., Ste 140-149  
 Las Vegas, NV 89131

**MAINTENANCE FEE PAYMENT**

Claimant Name: Searchlight Exploration, LLC \*  
 Address: 6440 Sky Pointe Dr., Ste 140-142  
 City: Las Vegas State: NV Zip: 89131  
 Telephone: (702) 533-8372  
 E-mail address: searchlightwest@aol.com  
 Signature: Frederick C. Bauman

RECEIVED  
 BLM AZ STATE OFFICE  
 2014 AUG 28 A 9:49  
 PHOENIX, ARIZONA  
 BLM  
 Date  
 Stamp

Check here if this is a change of address.  
Clear - 24 claims - \$ 3,720

| LINE NO. | AMC NUMBER | CLAIM/SITE NAME    | COUNTY RECORDER DATA (if available) | TWP | RNG | SEC |
|----------|------------|--------------------|-------------------------------------|-----|-----|-----|
| 1        |            | See attached sheet |                                     |     |     |     |
| 2        |            |                    |                                     |     |     |     |
| 3        |            |                    |                                     |     |     |     |
| 4        |            |                    |                                     |     |     |     |
| 5        |            |                    |                                     |     |     |     |
| 6        |            |                    |                                     |     |     |     |
| 7        |            |                    |                                     |     |     |     |
| 8        |            |                    |                                     |     |     |     |
| 9        |            |                    |                                     |     |     |     |
| 10       |            |                    |                                     |     |     |     |

List additional claims on Form MCF114.  
 \* Some claims owned by Anaconda Exploration, LLC at  
 Bureau of Land Management same  
 Arizona State Office address  
 www.blm.gov/az/

No. of Claims: \_\_\_\_\_ x \$140 = \_\_\_\_\_  
 Check No: \_\_\_\_\_ Init. \_\_\_\_\_  
 Receipt No.: \_\_\_\_\_  
 For BLM Use Only

Form: MCF112  
 Revised July 2009

SCHEDULE "A"

Clara Property

List of unpatented claims located in Section 3 of T9N, R15W and Section 35 of T10N, R15W, G&SR B&M, Santa Maria Mining District, La Paz County, Arizona (all claims unpatented)

| <u>CLAIM NAME</u> | <u>CLAIMANT'S NAME</u>       | <u>AMC NUMBER</u> | <u>RECORDING INFO</u> |
|-------------------|------------------------------|-------------------|-----------------------|
| MM #36            | Searchlight Exploration, LLC | 366290            | Fee#2005-03763        |
| MM #38            | Searchlight Exploration, LLC | 366291            | Fee#2005-03764        |
| MM #40            | Searchlight Exploration, LLC | 366292            | Fee#2005-03765        |
| MM #57            | Searchlight Exploration, LLC | 366293            | Fee#2005-03766        |
| MM #59            | Searchlight Exploration, LLC | 366294            | Fee#2005-03767        |
| MM #61            | Searchlight Exploration, LLC | 366295            | Fee#2005-03768        |
| Margaret          | Anaconda Exploration, LLC    | 426609            | Fee#2013-05139        |
| McClelland        | Anaconda Exploration, LLC    | 426610            | Fee#2013-05141        |
| MM 101            | Anaconda Exploration, LLC    | 426611            | Fee#2013-05143        |
| MM 102            | Anaconda Exploration, LLC    | 426612            | Fee#2013-05144        |
| MM 103            | Anaconda Exploration, LLC    | 426613            | Fee#2013-05145        |
| MM 104            | Anaconda Exploration, LLC    | 426614            | Fee#2013-05146        |
| MM 105            | Anaconda Exploration, LLC    | 426615            | Fee#2013-05147        |
| MM 106            | Anaconda Exploration, LLC    | 426616            | Fee#2013-05148        |
| Protector No. 3   | Anaconda Exploration, LLC    | 426617            | Fee#2013-05142        |
| Tede              | Anaconda Exploration, LLC    | 426618            | Fee#2013-05137        |
| Tommie C          | Anaconda Exploration, LLC    | 426619            | Fee#2013-05140        |
| Tommie R          | Anaconda Exploration, LLC    | 426620            | Fee#2013-05138        |
| Hazel             | Anaconda Exploration, LLC    | 426621            | Fee#2013-05133        |
| Josephine         | Anaconda Exploration, LLC    | 426622            | Fee#2013-05132        |
| Klapetsky         | Anaconda Exploration, LLC    | 426623            | Fee#2013-05134        |
| Nellie            | Anaconda Exploration, LLC    | 426624            | Fee#2013-05136        |
| Rodgers           | Anaconda Exploration, LLC    | 426625            | Fee#2013-05135        |
| Wilson            | Anaconda Exploration, LLC    | 426626            | Fee#2013-05131        |

RECEIVED  
 PLM AZ STATE OFFICE  
 2014 AUG 28 A 9:49  
 PHOENIX, ARIZONA

Return to:  
 Frederick C. Bauman, Esq.  
 6440 Sky Pointe Dr., Ste 140-149  
 Las Vegas, NV 89131

**MAINTENANCE FEE PAYMENT**

Claimant Name: Searchlight Exploration, LLC  
 Address: 6440 Sky Pointe Dr., Ste 140-142  
 City: Las Vegas State: NV Zip: 89131  
 Telephone: (702) 533-8372  
 E-mail address: searchlightwest@aol.com  
 Signature: Frederick C. Bauman

BLM  
 Date  
 Stamp

2014 AUG 28 A 9:49  
 PHOENIX, ARIZONA

RECEIVED  
 BLM AZ STATE OFFICE

Check here if this is a change of address.

Burnt Well - 9 claims - #1395

| LINE NO. | AMC NUMBER | CLAIM/SITE NAME    | COUNTY RECORDER DATA (if available) | TWP | RNG | SEC |
|----------|------------|--------------------|-------------------------------------|-----|-----|-----|
| 1        |            | See attached sheet |                                     |     |     |     |
| 2        |            |                    |                                     |     |     |     |
| 3        |            |                    |                                     |     |     |     |
| 4        |            |                    |                                     |     |     |     |
| 5        |            |                    |                                     |     |     |     |
| 6        |            |                    |                                     |     |     |     |
| 7        |            |                    |                                     |     |     |     |
| 8        |            |                    |                                     |     |     |     |
| 9        |            |                    |                                     |     |     |     |
| 10       |            |                    |                                     |     |     |     |

List additional claims on Form MCF114.

Bureau of Land Management  
 Arizona State Office  
 www.blm.gov/az/

No. of Claims: \_\_\_\_\_ x \$140 = \_\_\_\_\_  
 Check No: \_\_\_\_\_ Init. \_\_\_\_\_  
 Receipt No.: \_\_\_\_\_  
 For BLM Use Only

Form: MCF112  
 Revised July 2009

This form is available from the Arizona Department of Mines and Mineral Resources and may be reproduced.

SCHEDULE "A"

**Burnt Well Property**

List of unpatented claims located in Section 30 of T9N, R11W and Section 36 of T9N, R12W, G&SR B&M, Harcuvar Mining District, La Paz County, Arizona (all claims unpatented)

| <u>CLAIM NAME</u>     | <u>CLAIMANT'S NAME</u>    | <u>AMC<br/>NUMBER</u> | <u>RECORDING INFO</u> |
|-----------------------|---------------------------|-----------------------|-----------------------|
| SILVER LINING<br>LODE | Anaconda Exploration, LLC | 362684                | Fee#2004-04684        |
| BU 14                 | Anaconda Exploration, LLC | 426601                | Fee#2013-05123        |
| BU 16                 | Anaconda Exploration, LLC | 426602                | Fee#2013-05124        |
| BU 38                 | Anaconda Exploration, LLC | 426603                | Fee#2013-05125        |
| BU 40                 | Anaconda Exploration, LLC | 426604                | Fee#2013-05126        |
| BU 42                 | Anaconda Exploration, LLC | 426605                | Fee#2013-05127        |
| BU 45                 | Anaconda Exploration, LLC | 426606                | Fee#2013-05128        |
| BU 46                 | Anaconda Exploration, LLC | 426607                | Fee#2013-05129        |
| BU 47                 | Anaconda Exploration, LLC | 426608                | Fee#2013-05130        |

RECEIVED  
 DLM AZ STATE OFFICE  
 2014 AUG 28 A 9:49  
 PHOENIX, ARIZONA

Return to:  
 Frederick C. Bauman, Esq.  
 6440 Sky Pointe Dr., Ste 140-149  
 Las Vegas, NV 89131

**MAINTENANCE FEE PAYMENT**

Claimant Name: Searchlight Exploration, LLC  
 Address: 6440 Sky Pointe Dr., Ste 140-142  
 City: Las Vegas State: NV Zip: 89131  
 Telephone: (702) 533-8372  
 E-mail address: searchlightwest@aol.com  
 Signature: Frederick C. Bauman

BLM  
 Date  
 Stamp

PHOENIX, ARIZONA

AUG 28 A 9:49

RECEIVED  
 M AZ STATE OFFICE

Check here if this is a change of address.

Kit Carson - 24 claims - \$3,720

| LINE NO. | AMC NUMBER | CLAIM/SITE NAME    | COUNTY RECORDER DATA (If available) | TWP | RNG | SEC |
|----------|------------|--------------------|-------------------------------------|-----|-----|-----|
| 1        |            | See attached sheet |                                     |     |     |     |
| 2        |            |                    |                                     |     |     |     |
| 3        |            |                    |                                     |     |     |     |
| 4        |            |                    |                                     |     |     |     |
| 5        |            |                    |                                     |     |     |     |
| 6        |            |                    |                                     |     |     |     |
| 7        |            |                    |                                     |     |     |     |
| 8        |            |                    |                                     |     |     |     |
| 9        |            |                    |                                     |     |     |     |
| 10       |            |                    |                                     |     |     |     |

List additional claims on Form MCF114.

Bureau of Land Management  
 Arizona State Office  
 www.blm.gov/az/

No. of Claims: \_\_\_\_\_ x \$140 = \_\_\_\_\_  
 Check No: \_\_\_\_\_ Init. \_\_\_\_\_  
 Receipt No.: \_\_\_\_\_  
 For BLM Use Only

Form: MCF112  
 Revised July 2009

This form is available from the Arizona Department of Mines and Mineral Resources and may be reproduced.

SCHEDULE "A"

Kit Carson Property

List of unpatented claims located in Sections 20, 21 and 29 of T13N, R1E G&SR B&M, Big Bug Mining District, Yavapai County, Arizona

| <u>CLAIM NAME</u> | <u>CLAIMANT'S NAME</u>            | <u>AMC NUMBER</u> | <u>RECORDING INFO</u> |
|-------------------|-----------------------------------|-------------------|-----------------------|
| KIT CARSON #1     | Middle Verde Development Co., LLC | 415239            | Bk 4868 pg 503        |
| LOOKOUT LODE      | Middle Verde Development Co., LLC | 415240            | Bk 4868 pg 504        |
| KIT CARSON #2     | Middle Verde Development Co., LLC | 426627            | Bk 4998 pg 496        |
| KIT CARSON #3     | Middle Verde Development Co., LLC | 426628            | Bk 4998 pg 497        |
| KIT CARSON #4     | Middle Verde Development Co., LLC | 426629            | Bk 4998 pg 498        |
| KIT CARSON #5     | Middle Verde Development Co., LLC | 426630            | Bk 4998 pg 499        |
| KIT CARSON #6     | Middle Verde Development Co., LLC | 426631            | Bk 4998 pg 500        |
| KIT CARSON #7     | Middle Verde Development Co., LLC | 426632            | Bk 4998 pg 501        |
| LADY ALDE #1      | Middle Verde Development Co., LLC | 426633            | Bk 4998 pg 502        |
| LADY ALDE #2      | Middle Verde Development Co., LLC | 426634            | Bk 4998 pg 503        |
| LADY ALDE #3      | Middle Verde Development Co., LLC | 426635            | Bk 4998 pg 504        |
| LADY ALDE #4      | Middle Verde Development Co., LLC | 426636            | Bk 4998 pg 505        |
| LADY ALDE #5      | Middle Verde Development Co., LLC | 426637            | Bk 4998 pg 506        |
| LADY ALDE #6      | Middle Verde Development Co., LLC | 426638            | Bk 4998 pg 507        |
| LADY ALDE #7      | Middle Verde Development Co., LLC | 426639            | Bk 4998 pg 508        |
| LADY ALDE #8      | Middle Verde Development Co., LLC | 426640            | Bk 4998 pg 509        |
| LADY ALDE #9      | Middle Verde Development Co., LLC | 426641            | Bk 4998 pg 510        |
| LADY ALDE #10     | Middle Verde Development Co., LLC | 426642            | Bk 4998 pg 511        |
| LOOKOUT #2        | Middle Verde Development Co., LLC | 426643            | Bk 4998 pg 512        |
| LOOKOUT #3        | Middle Verde Development Co., LLC | 426644            | Bk 4998 pg 513        |
| LOOKOUT #4        | Middle Verde Development Co., LLC | 426645            | Bk 4998 pg 514        |

RECEIVED  
 CLM AZ STATE OFFICE  
 2014 AUG 28 A 9:49  
 PHOENIX ARIZONA

|                |                                   |        |  |                |
|----------------|-----------------------------------|--------|--|----------------|
| LOOKOUT #5     | Middle Verde Development Co., LLC | 426646 |  | Bk 4998 pg 515 |
| LOOKOUT #6     | Middle Verde Development Co., LLC | 426647 |  | Bk 4998 pg 516 |
| SILVER BELT #1 | Middle Verde Development Co., LLC | 426648 |  | Bk 4998 pg 517 |

RECEIVED  
 CLM AZ STATE OFFICE  
 2014 AUG 28 A 9:49  
 PHOENIX, ARIZONA



Return to:  
 Frederick C. Bauman, Eng.  
 6440 Sky Pointe Dr., Ste 140-149  
 Las Vegas, NV 89131

**MAINTENANCE FEE PAYMENT**

Claimant Name: Searchlight Exploration, LLC  
 Address: 6440 Sky Pointe Dr., Ste 140-412  
 City: Las Vegas State: NV Zip: 89131  
 Telephone: (702) 533-8372  
 E-mail address: searchlightwest@aol.com  
 Signature: Frederick C. Bauman

RECEIVED  
 BLM AZ STATE OFFICE  
 PHOENIX, ARIZONA  
 2011 AUG 28 A 9:49  
 BLM Date Stamp

Check here if this is a change of address.  
Silverfield - 4 claims - #620

| LINE NO. | AMC NUMBER | CLAIM/SITE NAME    | COUNTY RECORDER DATA (If available) | TWP | RNG | SEC |
|----------|------------|--------------------|-------------------------------------|-----|-----|-----|
| 1        |            | See attached sheet |                                     |     |     |     |
| 2        |            |                    |                                     |     |     |     |
| 3        |            |                    |                                     |     |     |     |
| 4        |            |                    |                                     |     |     |     |
| 5        |            |                    |                                     |     |     |     |
| 6        |            |                    |                                     |     |     |     |
| 7        |            |                    |                                     |     |     |     |
| 8        |            |                    |                                     |     |     |     |
| 9        |            |                    |                                     |     |     |     |
| 10       |            |                    |                                     |     |     |     |

List additional claims on Form MCF114.

Bureau of Land Management  
 Arizona State Office  
 www.blm.gov/az/

No. of Claims: \_\_\_\_\_ x \$140 = \_\_\_\_\_  
 Check No: \_\_\_\_\_ Init. \_\_\_\_\_  
 Receipt No.: \_\_\_\_\_  
 For BLM Use Only

Form: MCF112  
 Revised July 2009

This form is available from the Arizona Department of Mines and Mineral Resources and may be reproduced.

SCHEDULE "A"

**Silverfield Property**

List of unpatented claims located in Sections 31 and 32 of T11N, R14W G&SR B&M, Owens Mining District, Mohave County, Arizona (all claims unpatented)

| <u>CLAIM NAME</u> | <u>CLAIMANT'S NAME</u>       | <u>AMC<br/>NUMBER</u> |         | <u>RECORDING INFO</u> |
|-------------------|------------------------------|-----------------------|---------|-----------------------|
| SFL #4            | Searchlight Exploration, LLC | 412366                |         | Fee#2011047553        |
| SFL #5            | Searchlight Exploration, LLC | 412367                |         | Fee#2011047554        |
| SFL #6            | Searchlight Exploration, LLC | 412368                |         | Fee#2011047555        |
| SFL #7            | Searchlight Exploration, LLC | 412369                | amended | Fee#2012031507        |
|                   |                              |                       | amended | Fee#2011047556        |
|                   |                              |                       |         | Fee#2012031508        |

RECEIVED  
PLM AZ STATE OFFICE  
2014 AUG 28 A 9:49  
PHOENIX, ARIZONA

Return to:  
 Frederick C. Bauman, Esq.  
 6440 Sky Pointe Dr., Ste 140-149  
 Las Vegas, NV 89131

**MAINTENANCE FEE PAYMENT**

Claimant Name: Searchlight Exploration, LLC  
 Address: 6440 Sky Pointe Dr., Ste 140-412  
 City: Las Vegas State: NV Zip: 89131  
 Telephone: (702) 533-8372  
 E-mail address: Searchlightwest@aol.com  
 Signature: Frederick C. Bauman

RECEIVED  
 BLM AZ STATE OFFICE  
 PHOENIX, ARIZONA  
 2014 AUG 28 A 9:50

BLM  
 Date  
 Stamp

Check here if this is a change of address.

Potts Mountain - 2 claims #310

| LINE NO. | AMC NUMBER | CLAIM/SITE NAME           | COUNTY RECORDER DATA (If available) | TWP | RNG | SEC |
|----------|------------|---------------------------|-------------------------------------|-----|-----|-----|
| 1        |            | <u>See attached sheet</u> |                                     |     |     |     |
| 2        |            |                           |                                     |     |     |     |
| 3        |            |                           |                                     |     |     |     |
| 4        |            |                           |                                     |     |     |     |
| 5        |            |                           |                                     |     |     |     |
| 6        |            |                           |                                     |     |     |     |
| 7        |            |                           |                                     |     |     |     |
| 8        |            |                           |                                     |     |     |     |
| 9        |            |                           |                                     |     |     |     |
| 10       |            |                           |                                     |     |     |     |

List additional claims on Form MCF114.

Bureau of Land Management  
 Arizona State Office  
 www.blm.gov/az/

No. of Claims: \_\_\_\_\_ x \$140 = \_\_\_\_\_  
 Check No: \_\_\_\_\_ Init. \_\_\_\_\_  
 Receipt No.: \_\_\_\_\_  
 For BLM Use Only

Form: MCF112  
 Revised July 2009

This form is available from the Arizona Department of Mines and Mineral Resources and may be reproduced.

SCHEDULE "A"

**Potts Mountain Property**

List of unpatented claims located in Sections 20 and 21 of T11N, R14W G&SR B&M, Owens Mining District, Mohave County, Arizona (all claims unpatented)

| <u>CLAIM NAME</u> | <u>CLAIMANT'S NAME</u>       | <u>AMC<br/>NUMBER</u> | <u>RECORDING INFO</u> |
|-------------------|------------------------------|-----------------------|-----------------------|
| Red Top           | Searchlight Exploration, LLC | 412191                | Fee#2011047557        |
| Lead Pill         | Searchlight Exploration, LLC | 412192                | Fee#2011047558        |

RECEIVED  
CLM AZ STATE OFFICE  
2014 AUG 28 A 9:50  
PHOENIX, ARIZONA

Return to:  
 Frederick C. Bauman, Esq.  
 6440 Sky Pointe Dr., Ste 140-149  
 Las Vegas, NV 89131

**MAINTENANCE FEE PAYMENT**

Claimant Name: Searchlight Exploration, LLC  
 Address: 6440 Sky Pointe Dr., Ste 140-142  
 City: Las Vegas State: NV Zip: 89131  
 Telephone: (702) 533-8372  
 E-mail address: Searchlight.west@aol.com  
 Signature: Frederick C. Bauman

|                      |                  |        |        |
|----------------------|------------------|--------|--------|
| BLM<br>Date<br>Stamp | 2014             | AUG 28 | A 9:50 |
|                      | PHOENIX, ARIZONA |        |        |

RECEIVED  
 M AZ STATE OFFICE

Check here if this is a change of address.

Ester Basin - 5 claims - #775

| LINE NO. | AMC NUMBER | CLAIM/SITE NAME    | COUNTY RECORDER DATA (if available) | TWP | RNG | SEC |
|----------|------------|--------------------|-------------------------------------|-----|-----|-----|
| 1        |            | See attached sheet |                                     |     |     |     |
| 2        |            |                    |                                     |     |     |     |
| 3        |            |                    |                                     |     |     |     |
| 4        |            |                    |                                     |     |     |     |
| 5        |            |                    |                                     |     |     |     |
| 6        |            |                    |                                     |     |     |     |
| 7        |            |                    |                                     |     |     |     |
| 8        |            |                    |                                     |     |     |     |
| 9        |            |                    |                                     |     |     |     |
| 10       |            |                    |                                     |     |     |     |

List additional claims on Form MCF114.

Bureau of Land Management  
 Arizona State Office  
 www.blm.gov/az/

|                                      |
|--------------------------------------|
| No. of Claims: _____ x \$140 = _____ |
| Check No: _____ Init. _____          |
| Receipt No.: _____                   |
| <b>For BLM Use Only</b>              |

Form: MCF112  
 Revised July 2009

This form is available from the Arizona Department of Mines and Mineral Resources and may be reproduced.

SCHEDULE "A"

**Ester Basin Property**

List of unpatented claims located in Sections 27, 28, 29, 33 and 34 of T12N, R14W G&SR B&M, Owens Mining District, Mohave County, Arizona (all claims unpatented)

| <u>CLAIM NAME</u> | <u>CLAIMANT'S NAME</u>       | <u>AMC<br/>NUMBER</u> | <u>RECORDING INFO</u> |
|-------------------|------------------------------|-----------------------|-----------------------|
| ESTER #1          | Searchlight Exploration, LLC | 364367                | Bk 5335 pg 941        |
| ESTER #2          | Searchlight Exploration, LLC | 364368                | Bk 5335 pg 943        |
| ESTER #3          | Searchlight Exploration, LLC | 364369                | Bk 5335 pg 945        |
| ESTER #4          | Searchlight Exploration, LLC | 390900                | Bk 7123 pg 201        |
| ESTER #5          | Searchlight Exploration, LLC | 390901                | Bk 7123 pg 203        |

RECEIVED  
M AZ STATE OFFICE  
2014 AUG 28 A 9: 50  
PHOENIX, ARIZONA

Return to:  
 Frederick C Bauman  
 6440 Sky Pointe Dr.,  
 Ste 140-149  
 Las Vegas, NV 89131

**MAINTENANCE FEE PAYMENT**

Claimant Name: Searchlight Exploration, LLC  
 Address: 6440 Sky Pointe Dr, Ste 140-142  
 City: Las Vegas State: NV Zip: 89131  
 Telephone: (702) 533-8372  
 E-mail address: searchlightwest@aol.com  
 Signature: Frederick C Bauman

RECEIVED  
 IMAZ STATE OFFICE  
 PHOENIX, ARIZONA  
 2014 AUG 28 A 9:50  
 BLM  
 Date  
 Stamp

Check here if this is a change of address.

Alamo Project - 7 claims #1085

| LINE NO. | AMC NUMBER | CLAIM/SITE NAME     | COUNTY RECORDER DATA (If available) | TWP | RNG | SEC |
|----------|------------|---------------------|-------------------------------------|-----|-----|-----|
| 1        |            | <u>See attached</u> | <u>sheet</u>                        |     |     |     |
| 2        |            |                     |                                     |     |     |     |
| 3        |            |                     |                                     |     |     |     |
| 4        |            |                     |                                     |     |     |     |
| 5        |            |                     |                                     |     |     |     |
| 6        |            |                     |                                     |     |     |     |
| 7        |            |                     |                                     |     |     |     |
| 8        |            |                     |                                     |     |     |     |
| 9        |            |                     |                                     |     |     |     |
| 10       |            |                     |                                     |     |     |     |

List additional claims on Form MCF114.

Bureau of Land Management  
 Arizona State Office  
[www.blm.gov/az/](http://www.blm.gov/az/)

No. of Claims: \_\_\_\_\_ x \$140 = \_\_\_\_\_  
 Check No: \_\_\_\_\_ Init. \_\_\_\_\_  
 Receipt No.: \_\_\_\_\_  
**For BLM Use Only**

Form: MCF112  
 Revised July 2009

This form is available from the Arizona Department of Mines and Mineral Resources and may be reproduced.

SCHEDULE "A"

**Alamo Property**

List of unpatented claims located in Section 18 of T11N, R13W and Sections 24, 26 and 27 of T11N, R14W G&SR B&M, Owens Mining District, Mohave County, Arizona (all claims unpatented)

| <u>CLAIM NAME</u> | <u>CLAIMANT'S NAME</u>       | <u>AMC<br/>NUMBER</u> | <u>RECORDING INFO</u> |
|-------------------|------------------------------|-----------------------|-----------------------|
| DEER TRAIL #1     | Searchlight Exploration, LLC | 428170                | Fee 2014006149        |
| BONANZA #1        | Searchlight Exploration, LLC | 428167                | Fee 2014006150        |
| BONANZA #2        | Searchlight Exploration, LLC | 428168                | Fee 2014006151        |
| BONANZA #3        | Searchlight Exploration, LLC | 428169                | Fee 2014006152        |
| McGUFFIE #1       | Searchlight Exploration, LLC | 428171                | Fee 2014006153        |
| McGUFFIE #2       | Searchlight Exploration, LLC | 428172                | Fee 2014006154        |
| BIG KIMBLE #1     | Searchlight Exploration, LLC | 428166                | Fee 2014006155        |

RECEIVED  
M AZ STATE OFFICE  
2014 AUG 28 A 9: 50  
PHOENIX, ARIZONA



Return to:  
 Frederick C. Bauman, Esq.  
 6440 Sky Pointe Dr, Ste  
 140-149  
 Las Vegas, NV 89131

**MAINTENANCE FEE PAYMENT**

Claimant Name: Searchlight Exploration, LLC  
 Address: 6440 Sky Pointe Dr., Ste 140-412  
 City: Las Vegas State: NV Zip: 89131  
 Telephone: (702) 533-8372  
 E-mail address: searchlightwest@aol.com  
 Signature: Frederick C. Bauman

RECEIVED  
 AZ STATE OFFICE  
 PHOENIX, ARIZONA  
 AUG 28 A 9:50  
 BLM  
 Date  
 Stamp

Check here if this is a change of address.  
N. Rawhide Project - 6 claims #930

| LINE NO. | AMC NUMBER | CLAIM/SITE NAME           | COUNTY RECORDER DATA (If available) | TWP | RNG | SEC |
|----------|------------|---------------------------|-------------------------------------|-----|-----|-----|
| 1        |            | <u>see attached sheet</u> |                                     |     |     |     |
| 2        |            |                           |                                     |     |     |     |
| 3        |            |                           |                                     |     |     |     |
| 4        |            |                           |                                     |     |     |     |
| 5        |            |                           |                                     |     |     |     |
| 6        |            |                           |                                     |     |     |     |
| 7        |            |                           |                                     |     |     |     |
| 8        |            |                           |                                     |     |     |     |
| 9        |            |                           |                                     |     |     |     |
| 10       |            |                           |                                     |     |     |     |

List additional claims on Form MCF114.

Bureau of Land Management  
 Arizona State Office  
 www.blm.gov/az/

No. of Claims: \_\_\_\_\_ x \$140 = \_\_\_\_\_  
 Check No: \_\_\_\_\_ Init. \_\_\_\_\_  
 Receipt No.: \_\_\_\_\_  
**For BLM Use Only**

Form: MCF112  
 Revised July 2009

This form is available from the Arizona Department of Mines and Mineral Resources and may be reproduced.

SCHEDULE "A"

**N. Rawhide Property**

List of unpatented claims located in Section 7 of T11N, R13W and Sections 1, 12 and 13 of T11N, R14W G&SR B&M, Owens Mining District, Mohave County, Arizona (all claims unpatented)

| <u>CLAIM NAME</u>   | <u>CLAIMANT'S NAME</u>       | <u>AMC<br/>NUMBER</u> | <u>RECORDING INFO</u> |
|---------------------|------------------------------|-----------------------|-----------------------|
| N. RAWHIDE # 1      | Searchlight Exploration, LLC | 364370                | Bk 5335 p. 947        |
| RAWHIDE BLUFF<br>#1 | Searchlight Exploration, LLC | 428173                | Fee 2014006156        |
| RAWHIDE BLUFF<br>#2 | Searchlight Exploration, LLC | 428174                | Fee 2014006157        |
| RAWHIDE BLUFF<br>#3 | Searchlight Exploration, LLC | 428175                | Fee 2014006158        |
| RAWHIDE BLUFF<br>#4 | Searchlight Exploration, LLC | 428176                | Fee 2014006159        |
| RAWHIDE BLUFF<br>#5 | Searchlight Exploration, LLC | 428177                | Fee 2014006160        |

RECEIVED  
T.M. AZ STATE OFFICE  
2014 AUG 28 A 9:50  
PHOENIX, ARIZONA

**United States Department of the Interior**  
**Bureau of Land Management**  
 LANDS/RECREATION & PLANNING  
 ONE N CENTRAL AVE  
 PHOENIX, AZ 85004 -2203  
 Phone: 602-417-9200

Receipt

No: 3115322

|  |  |
|--|--|
| <b>Transaction #:</b> 3207056  |  |
| <b>Date of Transaction:</b> 08/28/2014   |  |
| <b>CUSTOMER:</b>   |  |
| SEARCHLIGHT EXPLORATIONS LLC<br>6440 SKY POINTE DR STE 140-412<br>LAS VEGAS,NV 89131-4047 US |  |

| LINE #        | QTY  | DESCRIPTION  | REMARKS          | UNIT PRICE | TOTAL              |
|---------------|------|--|------------------|------------|--------------------|
| 1             | 1.00 | LOCATABLE MINERALS / MINING CLAIMS-<br>NOT NEW-UNADJUD,ONE AUTH NO. ONLY /<br>MINING CLAIM MONEY RECEIVED<br>CASES: AMC350565/\$14105.00 | MAINT<br>2015/91 | - n/a -    | 14105.00           |
| <b>TOTAL:</b> |      |  |                  |            | <b>\$14,105.00</b> |

| PAYMENT INFORMATION |           |   |                      |
|---------------------|-----------|---|----------------------|
| 1                   | AMOUNT:   | 14105.00  | POSTMARKED: N/A      |
|                     | TYPE:     | CHECK   | RECEIVED: 08/28/2014 |
|                     | CHECK NO: | 2733  |                      |
|                     | NAME:     | IVY MINERALS INC<br>BOX 2532<br>BOISE ID 83701 US |                      |

|                |
|----------------|
| <b>REMARKS</b> |
|                |

This receipt was generated by the automated BLM Collections and Billing System and is a paper representation of a portion of the official electronic record contained therein.

364364  
**390899**  
 415239  
 412366  
 412191  
 350564  
 414441

Return to:  
 Frederick C. Bauman, Esq.  
 6440 Sky Pointe Dr.,  
 Ste 140-149  
 Las Vegas, NV 89131

**MAINTENANCE FEE PAYMENT**

Claimant Name: Searchlight Exploration, LLC  
 Address: 6440 Sky Pointe Dr., Ste 140-412  
 City: Las Vegas State: NV Zip: 89131  
 Telephone: Searchlightwest@aol.com  
 E-mail address: (702) 533-8372  
 Signature: Frederick C. Bauman

RECEIVED  
 BLM AZ STATE OFFICE  
 2013 SEP - 3 P 4: 11  
 PHOENIX, ARIZONA  
 BLM  
 Date  
 Stamp

Check here if this is a change of address.

| LINE NO. | AMC NUMBER | CLAIM/SITE NAME | COUNTY RECORDER DATA (If available) | TWP | RNG | SEC            |
|----------|------------|-----------------|-------------------------------------|-----|-----|----------------|
| 1        | 364367     | Ester #1        | Bk 5335 pg 941                      | 12N | 14W | 28             |
| 2        | 364368     | Ester #2        | Bk 5335 pg 943                      | 12N | 14W | 27, 28, 33, 34 |
| 3        | 364369     | Ester #3        | Bk 5335 pg 945                      | 12N | 14W | 34             |
| 4        | 390900     | Ester #4        | Bk 7123 pg 201                      | 12N | 14W | 28, 29         |
| 5        | 390901     | Ester #5        | Bk 7123 pg 203                      | 12N | 14W | 28             |
| 6        |            |                 |                                     |     |     |                |
| 7        |            |                 |                                     |     |     |                |
| 8        |            |                 |                                     |     |     |                |
| 9        |            |                 |                                     |     |     |                |
| 10       |            |                 |                                     |     |     |                |

List additional claims on Form MCF114.

Bureau of Land Management  
 Arizona State Office  
 www.blm.gov/az/

No. of Claims: 5 x \$140 = \$700.00  
 Check No: 1392 Init. FCB  
 Receipt No.: 2874129  
 For BLM Use Only

Form: MCF112  
 Revised July 2009

This form is available from the Arizona Department of Mines and Mineral Resources and may be reproduced.

**ENTERED**  
 SEP 10 2013  
 BY: IS

Return to:  
 Frederick C. Bauman, Esq.  
 6440 Sky Pointe Dr, Ste 140-149  
 Las Vegas, NV 89131

**MAINTENANCE FEE PAYMENT**

Claimant Name: Middle Verde Development Co., LLC  
 Address: 6440 Sky Pointe Dr, Ste 140-412  
 City: Las Vegas State: NV Zip: 89131  
 Telephone: (702) 533-8372  
 E-mail address: searchlightwest@aol.com  
 Signature: Frederick C. Bauman

RECEIVED  
 BLM  
 AZ STATE OFFICE  
 PHOENIX, ARIZONA  
 2013 SEP - 3 P 4: 11  
 BLM  
 Date  
 Stamp

Check here if this is a change of address.

| LINE NO. | AMC NUMBER | CLAIM/SITE NAME | COUNTY RECORDER DATA (If available) | TWP | RNG | SEC |
|----------|------------|-----------------|-------------------------------------|-----|-----|-----|
| 1        | 415239     | Kit Carson #1   | Bk 4868 pg 503                      | 13N | 1E  | 21  |
| 2        | 415240     | Lookout Lodge   | Bk 4868 pg 504                      | 13N | 1E  | 20  |
| 3        |            |                 |                                     |     |     |     |
| 4        |            |                 |                                     |     |     |     |
| 5        |            |                 |                                     |     |     |     |
| 6        |            |                 |                                     |     |     |     |
| 7        |            |                 |                                     |     |     |     |
| 8        |            |                 |                                     |     |     |     |
| 9        |            |                 |                                     |     |     |     |
| 10       |            |                 |                                     |     |     |     |

List additional claims on Form MCF114.

Bureau of Land Management  
 Arizona State Office  
 www.blm.gov/az/

No. of Claims: 2 x \$140 = \$280.00  
 Check No: 1392 Init: CFH  
 Receipt No.: 2874129  
 For BLM Use Only

Return to:  
 Frederick C. Bauman, Esq.  
 6440 Sky Pointe Dr. Ste  
 140-149  
 Las Vegas, NV 89131

RECEIVED  
 BLM AZ STATE OFFICE  
 2013 SEP - 3 P 4: 11  
 PHOENIX, ARIZONA

**MAINTENANCE FEE PAYMENT**

Claimant Name: Searchlight Exploration, LLC  
 Address: 6440 Sky Pointe Dr, Ste 140-412  
 City: Las Vegas State: NV Zip: 89131  
 Telephone: (702) 533-8372  
 E-mail address: Searchlightwest@aol.com  
 Signature: Frederick C. Bauman

BLM  
 Date  
 Stamp

Check here if this is a change of address.

| LINE NO. | AMC NUMBER | CLAIM/SITE NAME | COUNTY RECORDER DATA (If available) | TWP | RNG | SEC    |
|----------|------------|-----------------|-------------------------------------|-----|-----|--------|
| 1        | 412366     | SFL # 4         | Fee # 2011047553                    | 11N | 14W | 31     |
| 2        | 412367     | SFL # 5         | Fee # 2011047554                    | 11N | 14W | 31, 32 |
| 3        | 412368     | SFL # 6         | Fee # 2011047555                    | 11N | 14W | 31, 32 |
| 4        |            | amended         | Fee # 2012031507                    |     |     |        |
| 5        | 412369     | SFL # 7         | Fee # 2011047556                    | 11N | 14W | 32     |
| 6        |            | amended         | Fee # 2012031508                    |     |     |        |
| 7        |            |                 |                                     |     |     |        |
| 8        |            |                 |                                     |     |     |        |
| 9        |            |                 |                                     |     |     |        |
| 10       |            |                 |                                     |     |     |        |

List additional claims on Form MCF114.

Bureau of Land Management  
 Arizona State Office  
 www.blm.gov/az/

No. of Claims: 4 x \$140 = \$560.00  
 Check No: 1392 Init. CAF  
 Receipt No.: 2874129  
 For BLM Use Only

Form: MCF112  
 Revised July 2009

Return to:  
 Frederick C. Bauman, Eng.  
 6440 Sky Pointe Dr., Ste  
 140-149  
 Las Vegas, NV 89131

**MAINTENANCE FEE PAYMENT**

Claimant Name: Searchlight Exploration, LLC  
 Address: 6440 Sky Pointe Dr., Ste 140-412  
 City: Las Vegas State: NV Zip: 89131  
 Telephone: (702) 533-8372  
 E-mail address: searchlightwest@aol.com  
 Signature: Frederick Bauman

RECEIVED  
 BLM AZ STATE OFFICE  
 PHOENIX, ARIZONA  
 2013 SEP - 3 P 4: 11  
 BLM  
 Date  
 Stamp

Check here if this is a change of address.

| LINE NO. | AMC NUMBER | CLAIM/SITE NAME | COUNTY RECORDER DATA (If available) | TWP | RNG | SEC    |
|----------|------------|-----------------|-------------------------------------|-----|-----|--------|
| 1        | 412191     | Red Top         | Fee # 2011047557                    | 12N | 14W | 20, 21 |
| 2        | 412192     | Lead Pill       | Fee # 2011047558                    | 12N | 14W | 21     |
| 3        |            |                 |                                     |     |     |        |
| 4        |            |                 |                                     |     |     |        |
| 5        |            |                 |                                     |     |     |        |
| 6        |            |                 |                                     |     |     |        |
| 7        |            |                 |                                     |     |     |        |
| 8        |            |                 |                                     |     |     |        |
| 9        |            |                 |                                     |     |     |        |
| 10       |            |                 |                                     |     |     |        |

List additional claims on Form MCF114.

Bureau of Land Management  
 Arizona State Office  
 www.blm.gov/az/

No. of Claims: 2 x \$140 = \$280.00  
 Check No: 1392 Init. FB  
 Receipt No.: 2874129  
 For BLM Use Only

Form: MCF112  
 Revised July 2009

This form is available from the Arizona Department of Mines and Mineral Resources and may be reproduced.

**MAINTENANCE FEE PAYMENT**

Claimant Name: Anaconda Exploration, LLC\*  
 Address: 6440 Sky Pointe Dr., Ste 140-412  
 City: Las Vegas State: NV Zip: 89131  
 Telephone: (702) 533-8372  
 E-mail address: Searchlightwest@aol.com  
 Signature: Frederick L. Bauman

RECEIVED  
 BLM AZ STATE OFFICE  
 2013 SEP - 3 P 4: 11  
 PHOENIX, ARIZONA  
 BLM  
 Date  
 Stamp

Check here if this is a change of address.

| LINE NO. | AMC NUMBER               | CLAIM/SITE NAME | COUNTY RECORDER DATA (If available) | TWP | RNG | SEC |
|----------|--------------------------|-----------------|-------------------------------------|-----|-----|-----|
| 1        | 350565                   | Mockingbird #2  | BK 3155 p. 813                      | 26N | 21W | 22  |
| 2        |                          | Amended         | BK 4248 p. 337                      |     |     |     |
| 3        | 350569                   | Dandy #1        | BK 3155 p. 821                      | 26N | 21W | 27  |
| 4        |                          | Amended         | BK 4253 p. 385                      |     |     |     |
| 5        |                          | Amended         | BK 4290 p. 367                      |     |     |     |
| 6        | 350573                   | Great West #1   | BK 3155 p. 829                      | 26N | 21W | 27  |
| 7        |                          | Amended         | BK 4253 p. 387                      |     |     |     |
| 8        |                          | Amended         | BK 4290 p. 369                      |     |     |     |
| 9        |                          |                 |                                     |     |     |     |
| 10       | Continued on Form MCF114 |                 |                                     |     |     |     |

List additional claims on Form MCF114.

\*Addition claimants for certain claims listed on Exhibit A

Bureau of Land Management  
 Arizona State Office  
 www.blm.gov/az/

No. of Claims: 10 x \$140 = \$1400.00  
 Check No: 1397 Init. A.C.T.  
 Receipt No.: 2874129  
 For BLM Use Only

Form: MCF112  
 Revised July 2009



**SUPPLEMENTAL ATTACHMENT**

May be used with the following forms for listing additional mining claims:

Check One.

- Affidavit of Performance of Annual Work
- Maintenance Fee Payment
- Notice of Intent to Hold Mining Claims
- Notice of Non-Liability for Labor and Materials Furnished

BLM  
Date  
Stamp


RECEIVED  
BLM AZ STATE OFFICE  
2013 SEP - 3 P 4:11 PM  
PHOENIX, ARIZONA

| LINE NO. | AMC NUMBER | CLAIM/SITE NAME | COUNTY RECORDER DATA (If available) | TWP | RNG | SEC |
|----------|------------|-----------------|-------------------------------------|-----|-----|-----|
|          | 414426     | MP 16           | Fee 2012012404                      | 26N | 21W | 27  |
|          |            | Amended         | Fee 2013011645                      |     |     |     |
|          | 414430     | MP 12           | Fee 2012012575                      | 26N | 21W | 26  |
|          |            | Amended         | Fee 2013011642                      |     |     |     |
|          | 414434     | MP 3            | Fee 2012013055                      | 26N | 21W | 22  |
|          |            | Amended         | Fee 2013011640                      |     |     |     |
|          | 414441     | MP 1            | Fee 2012013056                      | 26N | 21W | 15  |
|          |            | Amended         | Fee 2013011639                      |     |     |     |
|          | 414442     | MP 5            | Fee 2012013057                      | 26N | 21W | 22  |
|          |            | Amended         | Fee 2013011641                      |     |     |     |
|          | 414443     | MP 13           | Fee 2012013058                      | 26N | 21W | 14  |
|          |            | Amended         | Fee 2013011643                      |     |     |     |
|          | 414444     | MP 15           | Fee 2012013059                      | 26N | 21W | 22  |
|          |            | Amended         | Fee 2013011644                      |     |     |     |
|          |            |                 |                                     |     |     |     |
|          |            |                 |                                     |     |     |     |
|          |            |                 |                                     |     |     |     |
|          |            |                 |                                     |     |     |     |
|          |            |                 |                                     |     |     |     |

Form MCF114  
Revised June 2005

Bauman  
6440 Sky Pointe Dr,  
Ste 140-149  
Las Vegas, NV 89131

CERTIFIED MAIL™




RECEIVED  
BLM-AZ STATE OFFICE  
7815 1710 0000 7318 2450

2013 SEP -3 P 4: 11

PHOENIX, ARIZONA

CPU U.S. POSTAGE  
\$ 6.310



PB 1P 000  
3658722  
FCML

MAILED AUG 30 2013  
89131



BLM - Arizona State Office  
1 N. Central Ave, Ste 800  
Phoenix, AZ 85004

Attn: Mining Claims

00484427

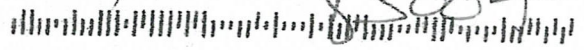


EXHIBIT "A"

WHITE HILLS (MP) PLACER ASSOCIATION

Frederick C. Bauman, 6440 Sky Pointe Dr., Ste 140-149, Las Vegas, NV 89131  
Barbara M. Bauman, 6440 Sky Pointe Dr., Ste 140-149, Las Vegas, NV 89131  
Anaconda Exploration, LLC, 6440 Sky Pointe Dr., Ste 140-412, Las Vegas, NV 89131  
McIntyre & Bauman Group, LLC, 6440 Sky Pointe Dr., Ste 140-412, Las Vegas, NV 89131  
Middle Verde Development Co., LLC, 6440 Sky Pointe Dr., Ste 140-412, Las Vegas, NV 89131  
Searchlight Exploration, LLC, 6440 Sky Pointe Dr., Ste 140-412, Las Vegas, NV 89131  
Jeffrey W. Compton, 6115 Grand Teton Dr., Las Vegas, NV 89131  
Thomas A. Climo, 7300 Cogburn St., Las Vegas, NV 89131

RECEIVED  
BLM AZ STATE OFFICE  
2013 SEP -3 P 4: 11  
PHOENIX, ARIZONA

**United States Department of the Interior**  
**Bureau of Land Management**  
 LANDS/RECREATION & PLANNING  
 ONE N CENTRAL AVE  
 PHOENIX, AZ 85004 -2203  
 Phone: 602-417-9200

Receipt

No: 2874129

|   |  |
|---|--|
| <b>Transaction #:</b> 2960174   |  |
| <b>Date of Transaction:</b> 09/04/2013  |  |
| <b>CUSTOMER:</b>  |  |
| SEARCHLIGHT EXPLORATION LLC<br>6440 SKY POINTE DR STE 140-412<br>LAS VEGAS,NV 89131-4047 US |  |

| LINE #        | QTY  | DESCRIPTION  | REMARKS                   | UNIT PRICE | TOTAL             |
|---------------|------|--|---------------------------|------------|-------------------|
| 1             | 1.00 | LOCATABLE MINERALS / MINING CLAIMS-NOT NEW-UNADJUD,ONE AUTH NO. ONLY / MINING CLAIM MONEY RECEIVED<br>CASES: AMC364367/\$3220.00 | MAINT FEE PYMNT (23) 2014 | - n/a -    | 3220.00           |
| <b>TOTAL:</b> |      |  |                           |            | <b>\$3,220.00</b> |

| PAYMENT INFORMATION |           |   |             |            |  |
|---------------------|-----------|---|-------------|------------|--|
| 1                   | AMOUNT:   | 3220.00   | POSTMARKED: | 08/30/2013 |  |
|                     | TYPE:     | CHECK   | RECEIVED:   | 09/03/2013 |  |
|                     | CHECK NO: | 1392  |             |            |  |
|                     | NAME:     | SEARCHLIGHT EXPLORATION LLC<br>6440 SKY POINTE DR STE 140-412<br>LAS VEGAS NV 89131-4047 US |             |            |  |

|         |
|---------|
| REMARKS |
|         |


This receipt was generated by the automated BLM Collections and Billing System and is a paper representation of a portion of the official electronic record contained therein.

Return to:  
 Frederick C Bauman  
 9212 Empire Rock St  
 Las Vegas, NV  
 89143

Amc362684  
 364364  
 390899  
 366290  
 412366  
 415239  
 412191  
 363464

**MAINTENANCE FEE PAYMENT**

Claimant Name: Amconda Exploration, LLC  
 Address: 9212 Empire Rock St  
 City: Las Vegas State: NV Zip: 89143  
 Telephone: (702) 533-8372  
 E-mail address: searchlightwest@aol.com  
 Signature: Frederick C Bauman



Check here if this is a change of address.

Burnt Well - 1 claim - \$140

| LINE NO. | AMC NUMBER | CLAIM/SITE NAME    | COUNTY RECORDER DATA (If available) | TWP | RNG | SEC |
|----------|------------|--------------------|-------------------------------------|-----|-----|-----|
| 1        | 362684     | Silver Lining Lode | File # 2004-04684                   | 9N  | 11W | 30  |
| 2        |            |                    |                                     |     |     |     |
| 3        |            |                    |                                     |     |     |     |
| 4        |            |                    |                                     |     |     |     |
| 5        |            |                    |                                     |     |     |     |
| 6        |            |                    |                                     |     |     |     |
| 7        |            |                    |                                     |     |     |     |
| 8        |            |                    |                                     |     |     |     |
| 9        |            |                    |                                     |     |     |     |
| 10       |            |                    |                                     |     |     |     |

List additional claims on Form MCF114.

Bureau of Land Management  
 Arizona State Office  
 www.blm.gov/az/

No. of Claims: 1 x \$140 = \$140  
 Check No: 1048 Init: CB  
 Receipt No.: 216416348  
 For BLM Use Only

22  
 claims

Form: MCF112  
 Revised July 2009

This form is available from the Arizona Department of Mines and Mineral Resources and may be reproduced.

ENTERED INTO COMPUTER

9/12/12 AT


Return to:

Frederick C. Bauman, Esq.  
9212 Empire Rock St  
Las Vegas, NV 89143

AMC 364364  
390899

MAINTENANCE FEE PAYMENT

Claimant Name: Searchlight Exploration, LLC  
Address: 9212 Empire Rock St  
City: Las Vegas State: NV Zip: 89143  
Telephone: (702) 533-8372  
E-mail address: searchlightvest@aol.com  
Signature: Frederick C. Bauman



Check here if this is a change of address.

*Ester Basin - 5 claims # 700*

| LINE NO. | AMC NUMBER | CLAIM/SITE NAME | COUNTY RECORDER DATA (If available) | TWP | RNG | SEC            |
|----------|------------|-----------------|-------------------------------------|-----|-----|----------------|
| 1        | 364367     | Ester # 1       | Bk 5335 p. 941                      | 12N | 14W | 28             |
| 2        | 364368     | Ester # 2       | Bk 5335 p. 943                      | 12N | 14W | 27, 28, 33, 34 |
| 3        | 364369     | Ester # 3       | Bk 5335 p. 945                      | 12N | 14W | 34             |
| 4        | 390900     | Ester # 4       | Bk 7123 p. 201                      | 12N | 14W | 28, 29         |
| 5        | 390901     | Ester # 5       | Bk 7123 p. 203                      | 12N | 14W | 28             |
| 6        |            |                 |                                     |     |     |                |
| 7        |            |                 |                                     |     |     |                |
| 8        |            |                 |                                     |     |     |                |
| 9        |            |                 |                                     |     |     |                |
| 10       |            |                 |                                     |     |     |                |

List additional claims on Form MCF114.

Bureau of Land Management  
Arizona State Office  
www.blm.gov/az/

No. of Claims: 5 x \$140 = 700.00  
 Check No: 1048 Init: CB  
 Receipt No.: 3643648  
 For BLM Use Only

Form: MCF112  
Revised July 2009

This form is available from the Arizona Department of Mines and Mineral Resources and may be reproduced.

Return to:

Frederick C. Bauman, Esq.  
9212 Empire Rock St  
Las Vegas, NV 89143

AMC 366290

**MAINTENANCE FEE PAYMENT**

Claimant Name: Searchlight Exploration, LLC  
Address: 9212 Empire Rock St  
City: Las Vegas State: NV Zip: 89143  
Telephone: (702) 533-8372  
E-mail address: searchlightwest@aol.com  
Signature: Frederick C. Bauman

|                      |   |
|----------------------|---|
| BLM<br>Date<br>Stamp | RECEIVED<br>BLM AZ STATE OFFICE<br>2012 AUG 30 P 3:37<br>PHOENIX, ARIZONA |
|----------------------|---|

Check here if this is a change of address.  
Clara - 6 claims #840

| LINE NO. | AMC NUMBER | CLAIM/SITE NAME | COUNTY RECORDER DATA (If available) | TWP | RNG | SEC |
|----------|------------|-----------------|-------------------------------------|-----|-----|-----|
| 1        | 366290     | MM#36           | Fee #2005-03763                     | 9N  | 15W | 3   |
| 2        | 366291     | MM#38           | Fee #2005-03764                     | 9N  | 15W | 3   |
| 3        | 366292     | MM#40           | Fee #2005-03765                     | 9N  | 15W | 3   |
| 4        | 366293     | MM#57           | Fee #2005-03766                     | 9N  | 15W | 3   |
| 5        | 366294     | MM#59           | Fee #2005-03767                     | 9N  | 15W | 3   |
| 6        | 366295     | MM#61           | Fee #2005-03768                     | 9N  | 15W | 3   |
| 7        |            |                 |                                     |     |     |     |
| 8        |            |                 |                                     |     |     |     |
| 9        |            |                 |                                     |     |     |     |
| 10       |            |                 |                                     |     |     |     |

List additional claims on Form MCF114.

Bureau of Land Management  
Arizona State Office  
www.blm.gov/az/

|   |
|---|
| No. of Claims: <u>6</u> x \$140 = <u>\$840.00</u> |
| Check No: <u>1048</u> Init. <u>CB</u>             |
| Receipt No.: <u>2646348</u>                       |
| For BLM Use Only                                  |

Form: MCF112  
Revised July 2009


This form is available from the Arizona Department of Mines and Mineral Resources and may be reproduced.

Return to:  
 Frederick C Bauman  
 Rosenfeld Bauman + Forbes  
 401 N. Buffalo Dr., #100  
 Las Vegas, NV 89145

AMC 412366

**MAINTENANCE FEE PAYMENT**

Claimant Name: Searchlight Exploration, LLC  
 Address: 9212 Empire Rock St  
 City: Las Vegas State: NV Zip: 89143  
 Telephone: (702) 533-8372  
 E-mail address: searchlightwest@aah.com  
 Signature: Frederick C Bauman



Check here if this is a change of address.

| LINE NO. | AMC NUMBER | CLAIM/SITE NAME | COUNTY RECORDER DATA (If available) | TWP | RNG | SEC    |
|----------|------------|-----------------|-------------------------------------|-----|-----|--------|
| 1        | 412366     | SFL # 4         | Fee # 2011047553                    | 11N | 14W | 31     |
| 2        | 412367     | SFL # 5         | Fee # 2011047554                    | 11N | 14W | 31, 32 |
| 3        | 412368     | SFL # 6*        | Fee # 2011047555                    | 11N | 14W | 31, 32 |
| 4        | 412369     | SFL # 7**       | Fee # 2011047556                    | 11N | 14W | 32     |
| 5        |            |                 |                                     |     |     |        |
| 6        |            | * Amended       | Fee # 2012031507                    |     |     |        |
| 7        |            | ** Amended      | Fee # 2012031508                    |     |     |        |
| 8        |            |                 |                                     |     |     |        |
| 9        |            |                 |                                     |     |     |        |
| 10       |            |                 |                                     |     |     |        |

List additional claims on Form MCF114.

Bureau of Land Management  
 Arizona State Office  
 www.blm.gov/az/

No. of Claims: 4 x \$140 = \$560.00  
 Check No: 1048 Init: ASL  
 Receipt No.: 2646348  
 For BLM Use Only

Form: MCF112  
 Revised July 2009

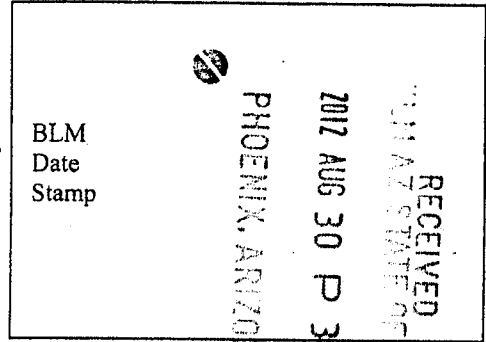


Return to:  
 Frederick C. Bauman  
 Rosenfeld Bauman + Forbes  
 401 N. Buffalo Dr., #100  
 Las Vegas, NV  
 89145

AMC 415239

**MAINTENANCE FEE PAYMENT**

Claimant Name: Middle Verde Development Co., LLC  
 Address: 9212 Empire Rock St  
 City: Las Vegas State: NV Zip: 89143  
 Telephone: (702) 533-8372  
 E-mail address: searchlightwest@aol.com  
 Signature: Frederick C. Bauman



Check here if this is a change of address.

| LINE NO. | AMC NUMBER | CLAIM/SITE NAME | COUNTY RECORDER DATA (If available) | TWP | RNG | SEC |
|----------|------------|-----------------|-------------------------------------|-----|-----|-----|
| 1        | 415239     | Kit Carson #1   | Bk 4868 Pg 503                      | 13N | 1E  | 21  |
| 2        | 415240     | Lookout Lodge   | Bk 4868 Pg 504                      | 13N | 1E  | 20  |
| 3        |            |                 |                                     |     |     |     |
| 4        |            |                 |                                     |     |     |     |
| 5        |            |                 |                                     |     |     |     |
| 6        |            |                 |                                     |     |     |     |
| 7        |            |                 |                                     |     |     |     |
| 8        |            |                 |                                     |     |     |     |
| 9        |            |                 |                                     |     |     |     |
| 10       |            |                 |                                     |     |     |     |

List additional claims on Form MCF114.

Bureau of Land Management  
 Arizona State Office  
 www.blm.gov/az/

No. of Claims: 2 x \$140 = 280.00  
 Check No: 1048 Init. FCB  
 Receipt No.: 2646348  
 For BLM Use Only

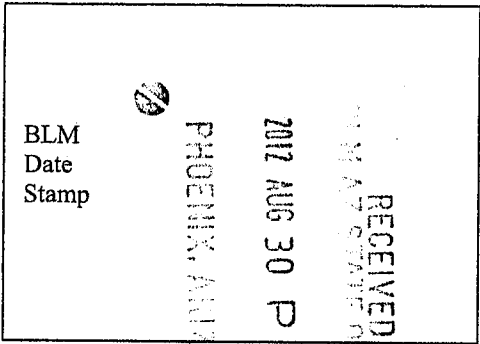
Form: MCF112  
 Revised July 2009

Return to:  
 Frederick C. Bauman, Esq.  
 Rosenfeld Bauman + Forbes  
 401 N. Buffalo Dr., #100  
 Las Vegas, NV  
 89145

Amc 412191

**MAINTENANCE FEE PAYMENT**

Claimant Name: Searchlight Exploration, LLC  
 Address: 9212 Empire Rock St  
 City: Las Vegas State: NV Zip: 89143  
 Telephone: (702) 533-8372  
 E-mail address: Searchlightwest@aol.com  
 Signature: Frederick C. Bauman



Check here if this is a change of address.

| LINE NO. | AMC NUMBER | CLAIM/SITE NAME | COUNTY RECORDER DATA (If available) | TWP | RNG | SEC    |
|----------|------------|-----------------|-------------------------------------|-----|-----|--------|
| 1        | 412191     | Red Top         | Fee # 2011047557                    | 12N | 14W | 20, 21 |
| 2        | 412192     | Lead Pill       | Fee # 2011047558                    | 12N | 14W | 21     |
| 3        |            |                 |                                     |     |     |        |
| 4        |            |                 |                                     |     |     |        |
| 5        |            |                 |                                     |     |     |        |
| 6        |            |                 |                                     |     |     |        |
| 7        |            |                 |                                     |     |     |        |
| 8        |            |                 |                                     |     |     |        |
| 9        |            |                 |                                     |     |     |        |
| 10       |            |                 |                                     |     |     |        |

List additional claims on Form MCF114.

Bureau of Land Management  
 Arizona State Office  
 www.blm.gov/az/

No. of Claims: 2 x \$140 = 280.00  
 Check No: 1048 Init. ACB  
 Receipt No.: 2646348  
 For BLM Use Only

Form: MCF112  
 Revised July 2009


This form is available from the Arizona Department of Mines and Mineral Resources and may be reproduced.

Return to:  
 Frederick C. Bauman, Eng.  
 Rosenfeld Bauman & Forbes  
 401 N. Buffalo Dr., #100  
 Las Vegas, NV 89145

AMC 364 364

**MAINTENANCE FEE PAYMENT**

Claimant Name: Searchlight Exploration, LLC  
 Address: 9212 Empire Rock St  
 City: Las Vegas State: NV Zip: 89143  
 Telephone: (702) 533-8372  
 E-mail address: searchlightwest@aol.com  
 Signature: Frederick C. Bauman



Check here if this is a change of address.

| LINE NO. | AMC NUMBER | CLAIM/SITE NAME | COUNTY RECORDER DATA (If available) | TWP | RNG | SEC  |
|----------|------------|-----------------|-------------------------------------|-----|-----|------|
| 1        | 364370     | N. Rawhide #1   | BK 5335p. 947                       | 11N | 14W | 1,12 |
| 2        |            |                 |                                     |     |     |      |
| 3        |            |                 |                                     |     |     |      |
| 4        |            |                 |                                     |     |     |      |
| 5        |            |                 |                                     |     |     |      |
| 6        |            |                 |                                     |     |     |      |
| 7        |            |                 |                                     |     |     |      |
| 8        |            |                 |                                     |     |     |      |
| 9        |            |                 |                                     |     |     |      |
| 10       |            |                 |                                     |     |     |      |

List additional claims on Form MCF114.

Bureau of Land Management  
 Arizona State Office  
 www.blm.gov/az/

No. of Claims: 1 x \$140 = \$140.00  
 Check No: 1048 Init. A.F.  
 Receipt No.: 2646348  
 For BLM Use Only

Form: MCF112  
 Revised July 2009

Return to:

Frederick C. Bauman  
Rosenfeld Bauman + Farber  
401 N. Buffalo Dr., #100  
Las Vegas, NV 89145

amc 363464

**MAINTENANCE FEE PAYMENT**

Claimant Name: Searchlight Exploration, LLC  
Address: 9212 Empire Rock St  
City: Las Vegas State: NV Zip: 89143  
Telephone: (702) 533-8372  
E-mail address: searchlightwest@aol.com  
Signature: Frederick C Bauman

|                      |                    |                   |
|----------------------|--------------------|-------------------|
| BLM<br>Date<br>Stamp | 2012 AUG 30 P 3:37 | RECEIVED          |
|                      | PHOENIX, ARIZONA   | U.S. STATE OFFICE |

Check here if this is a change of address.

| LINE NO. | AMC NUMBER | CLAIM/SITE NAME | COUNTY RECORDER DATA (If available) | TWP | RNG | SEC |
|----------|------------|-----------------|-------------------------------------|-----|-----|-----|
| 1        | 363476     | Yaba Gold Dot   | BK 4202 p. 699                      | 12N | 2E  | 2   |
| 2        |            |                 |                                     | 13N | 2E  | 33  |
| 3        |            |                 |                                     |     |     |     |
| 4        |            |                 |                                     |     |     |     |
| 5        |            |                 |                                     |     |     |     |
| 6        |            |                 |                                     |     |     |     |
| 7        |            |                 |                                     |     |     |     |
| 8        |            |                 |                                     |     |     |     |
| 9        |            |                 |                                     |     |     |     |
| 10       |            |                 |                                     |     |     |     |

List additional claims on Form MCF114.

Bureau of Land Management  
Arizona State Office  
www.blm.gov/az/


|                  |                |           |                 |
|------------------|----------------|-----------|-----------------|
| No. of Claims:   | <u>1</u>       | x \$140 = | <u>\$140.00</u> |
| Check No:        | <u>1048</u>    | Init.     | <u>ACB</u>      |
| Receipt No.:     | <u>2646348</u> |           |                 |
| For BLM Use Only |                |           |                 |

Form: MCF112  
Revised July 2009

This form is available from the Arizona Department of Mines and Mineral Resources and may be reproduced.

*BAUMAN*  
ROSENFELD, BAUMAN & FORE  
ATTORNEYS AT LAW  
401 N. BUFFALO DR., STE 100  
LAS VEGAS, NEVADA 89145

**CERTIFIED MAIL™**



7011 3500 0003 2502 7257

UNITED STATES POSTAL SERVICE

1000 85004

U.S. POSTAGE PAID  
LAS VEGAS, NV 89108  
AUG 28, 2012  
AMOUNT  
**\$5.95**  
00059703-06

**RETURN RECEIPT  
REQUESTED**

RECEIVED  
BLM AZ STATE OFFICE  
2012 AUG 30 P 3:36  
PHOENIX, ARIZONA

USDOJ/BLM - Arizona State Office  
1 N. Central Ave, #800  
Phoenix, AZ 85004

Attn: Mining Claims

95004442700



**United States Department of the Interior**  
**Bureau of Land Management**  
 LANDS/RECREATION & PLANNING  
 ONE N CENTRAL AVE  
 PHOENIX, AZ 85004 -2203  
 Phone: 602-417-9200

Receipt

No: 2646348

|  |  |                              |
|--|--|------------------------------|
| Transaction #: 2727120   |  | <b>ENTERED INTO COMPUTER</b> |
| Date of Transaction: 08/31/2012  |  |                              |
| CUSTOMER:  |  |                              |
| FREDERICK C BAUMAN<br>9212 EMPIRE ROCK ST<br>LAS VEGAS, NV 89143-1372 US |  |                              |

| LINE #        | QTY  | DESCRIPTION   | REMARKS                   | UNIT PRICE | TOTAL             |
|---------------|------|---|---------------------------|------------|-------------------|
| 1             | 1.00 | LOCATABLE MINERALS / MINING CLAIMS-NOT NEW-UNADJUD, ONE AUTH NO. ONLY / MINING CLAIM MONEY RECEIVED<br>CASES: AMC362684/\$3080.00 | MAINT FEE PYMNT (22) 2013 | - n/a -    | 3080.00           |
| <b>TOTAL:</b> |      |   |                           |            | <b>\$3,080.00</b> |

| PAYMENT INFORMATION |           |  |                      |
|---------------------|-----------|--|----------------------|
| 1                   | AMOUNT:   | 3080.00  | POSTMARKED: N/A      |
|                     | TYPE:     | CHECK  | RECEIVED: 08/30/2012 |
|                     | CHECK NO: | 1048   |                      |
|                     | NAME:     | BAUMAN, FREDERICK C<br>9212 EMPIRE ROCK ST<br>LAS VEGAS NV 89143-1372 US |                      |

|         |
|---------|
| REMARKS |
|         |

This receipt was generated by the automated BLM Collections and Billing System and is a paper representation of a portion of the official electronic record contained therein. Lead Amc #'s (PB)

- Amc 362684
- 364364
- 390899
- 366290
- 412366
- 415239
- 412191
- 363464

Return to:  
 Frederick C. Bauman,  
 9212 Empire Rock St.  
 Las Vegas, NV 89143

AMC 350564  
 AMC 357922  
 AMC 366290  
 AMC 362684  
 AMC 364364  
 AMC 390899

**MAINTENANCE FEE PAYMENT**

Claimant Name: Searchlight Exploration, LLC  
 Address: 9212 Empire Rock St  
 City: Las Vegas State: NV Zip: 89143  
 Telephone: (702) 533-8372  
 E-mail address: searchlightwest@aol.com  
 Signature: Frederick C. Bauman

Check here if this is a change of address.

RECEIVED  
 PLM AZ STATE OFFICE  
 2011 SEP - 6 A 7:47  
 PHOENIX, ARIZONA  
 TIMELY FILED  
 BLM Date Stamp

| LINE NO. | AMC NUMBER | CLAIM/SITE NAME | COUNTY RECORDER DATA (If available) | TWP | RNG | SEC |
|----------|------------|-----------------|-------------------------------------|-----|-----|-----|
| ✓ 1      | 350565     | Mockingbird #2  | BK 3155, p. 813                     | 26N | 21W | 22  |
| 2        |            | Amend.          | BK 4248, p. 337                     |     |     |     |
| ✓ 3      | 350569     | Dandy #1        | BK 3155, p. 821                     | 26N | 21W | 27  |
| 4        |            | Amend.          | BK 4253, p. 385                     |     |     |     |
| 5        |            | Amend.          | BK 4290, p. 367                     |     |     |     |
| ✓ 6      | 350573     | Great west #1   | BK 3155, p. 829                     | 26N | 21W | 27  |
| 7        |            | Amend           | BK 4253, p. 387                     |     |     |     |
| 8        |            | Amend           | BK 4290, p. 369                     |     |     |     |
| 9        |            |                 |                                     |     |     |     |
| 10       |            |                 |                                     |     |     |     |

List additional claims on Form MCF114.

Bureau of Land Management  
 Arizona State Office  
 www.blm.gov/az/

SEP 12 2011  
 Cm

No. of Claims: 17 x \$140 = 2380.00  
 Check No: \_\_\_\_\_ Init. SB  
 Receipt No.: 2425791  
 For BLM Use Only

Form: MCF112  
 Revised July 2009

Return to:  
 Frederick C. Bauman, Jr.  
 9212 Empire Rock St.  
 Las Vegas, NV 89143

**MAINTENANCE FEE PAYMENT**

Claimant Name: Searchlight Exploration, LLC  
 Address: 9212 Empire Rock St  
 City: Las Vegas State: NV Zip: 89143  
 Telephone: (702) 533-8372  
 E-mail address: searchlightwest@aol.com  
 Signature: Frederick C. Bauman

Check here if this is a change of address.

RECEIVED  
 BLM AZ STATE OFFICE  
 PHOENIX, ARIZONA  
 2011 SEP - 6 A 7 47  
 TIMELY FILED  
 BLM  
 Date  
 Stamp

| LINE NO. | AMC NUMBER | CLAIM/SITE NAME | COUNTY RECORDER DATA (If available) | TWP | RNG | SEC    |
|----------|------------|-----------------|-------------------------------------|-----|-----|--------|
| ✓ 1      | 357922     | Big John Lode   | Bk 4480 p 821                       | 19N | 20W | 22, 23 |
| ✓ 2      | 360022     | Argo Lode       | Bk 4807 p 100                       | 19N | 20W | 24     |
| 3        |            |                 |                                     |     |     |        |
| 4        |            |                 |                                     |     |     |        |
| 5        |            |                 |                                     |     |     |        |
| 6        |            |                 |                                     |     |     |        |
| 7        |            |                 |                                     |     |     |        |
| 8        |            |                 |                                     |     |     |        |
| 9        |            |                 |                                     |     |     |        |
| 10       |            |                 |                                     |     |     |        |

List additional claims on Form MCF114.

Bureau of Land Management  
 Arizona State Office  
 www.blm.gov/az/

No. of Claims: \_\_\_\_\_ x \$140 = \_\_\_\_\_  
 Check No: \_\_\_\_\_ Init. \_\_\_\_\_  
 Receipt No.: \_\_\_\_\_  
 For BLM Use Only

Form: MCF112  
 Revised July 2009

This form is available from the Arizona Department of Mines and Mineral Resources and may be reproduced.



Return to:  
 Frederick C. Bauman, Jr.  
 9212 Empire Rock St.  
 Las Vegas, NV 89143

**MAINTENANCE FEE PAYMENT**

Claimant Name: Searchlight Exploration, LLC  
 Address: 9212 Empire Rock St  
 City: Las Vegas State: NV Zip: 89143  
 Telephone: (702) 533-8372  
 E-mail address: searchlightwestad.com  
 Signature: \_\_\_\_\_

RECEIVED  
 BLM/ARIZONA STATE OFFICE  
 PHOENIX, ARIZONA  
 2011 SEP - 6 A 7:47  
 TIMELY FILED  
 BLM Date Stamp

Check here if this is a change of address.  
Ester Basin - 5 claims #700

| LINE NO. | AMC NUMBER | CLAIM/SITE NAME               | COUNTY RECORDER DATA (If available) | TWP | RNG | SEC |
|----------|------------|-------------------------------|-------------------------------------|-----|-----|-----|
| 1        |            | <u>See attached Exhibit A</u> |                                     |     |     |     |
| 2        |            |                               |                                     |     |     |     |
| 3        |            |                               |                                     |     |     |     |
| 4        |            |                               |                                     |     |     |     |
| 5        |            |                               |                                     |     |     |     |
| 6        |            |                               |                                     |     |     |     |
| 7        |            |                               |                                     |     |     |     |
| 8        |            |                               |                                     |     |     |     |
| 9        |            |                               |                                     |     |     |     |
| 10       |            |                               |                                     |     |     |     |

List additional claims on Form MCF114.

Bureau of Land Management  
 Arizona State Office  
 www.blm.gov/az/

No. of Claims: \_\_\_\_\_ x \$140 = \_\_\_\_\_  
 Check No: \_\_\_\_\_ Init. \_\_\_\_\_  
 Receipt No.: \_\_\_\_\_  
**For BLM Use Only**

Form: MCF112  
 Revised July 2009

Ester Basin Gold Project  
Owens Mining District  
Mohave County, Arizona

| <u>Claim</u> | <u>AMC#</u>     | <u>Recording Info</u> | <u>Township / Range / Section</u> | <u>Date Located</u> |
|--------------|-----------------|-----------------------|-----------------------------------|---------------------|
| Ester #1     | 364367          | Bk5335 p941           | T12N R14W Sec28                   | 12/04/2004          |
| Ester #2     | 364368          | Bk5335 p943           | T12N R14W Secs 27, 28<br>33, 34   | 12/04/2004          |
| Ester #3     | <u>364369</u> ✓ | Bk5335 p945           | T12N R14W Sec 34                  | 12/04/2004          |
| Ester#4      | <u>390900</u>   | Bk 7123 p201          | 12N 14W Sec 28, 29                | 2/9/2008            |
| Ester#5      | <u>390901</u> ✓ | Bk 7123 p203          | 12N 14W Sec 28                    | 2/9/2008            |

Return to:  
 Fredenik C. Bauman,  
 9212 Empire Rock St.  
 Las Vegas, NV 89143

**MAINTENANCE FEE PAYMENT**

Claimant Name: Searchlight Exploration, LLC  
 Address: 9212 Empire Rock St  
 City: Las Vegas State: NV Zip: 89143  
 Telephone: (702) 533-8372  
 E-mail address: searchlightwest@aol.com  
 Signature: Fredenik C. Bauman

RECEIVED  
 BLM AZ STATE OFFICE  
 2011 SEP - 6 A 7:48  
 PHOENIX, ARIZONA  
 TIMELY FILED  
 BLM Date Stamp

Check here if this is a change of address.  
Carra - 6 claims #840

| LINE NO. | AMC NUMBER | CLAIM/SITE NAME | COUNTY RECORDER DATA (If available) | TWP | RNG | SEC |
|----------|------------|-----------------|-------------------------------------|-----|-----|-----|
| 1        | 366290     | MM#36           | Fee # 2005-03763                    | 9N  | 15W | 3   |
| 2        | 366291     | MM#38           | Fee # 2005-03764                    | 9N  | 15W | 3   |
| 3        | 366292     | MM#40           | Fee # 2005-03765                    | 9N  | 15W | 3   |
| 4        | 366293     | MM#57           | Fee # 2005-03766                    | 9N  | 15W | 3   |
| 5        | 366294     | MM#59           | Fee # 2005-03767                    | 9N  | 15W | 3   |
| ✓ 6      | 366295     | MM#61           | Fee # 2005-03768                    | 9N  | 15W | 3   |
| 7        |            |                 |                                     |     |     |     |
| 8        |            |                 |                                     |     |     |     |
| 9        |            |                 |                                     |     |     |     |
| 10       |            |                 |                                     |     |     |     |

List additional claims on Form MCF114.

Bureau of Land Management  
 Arizona State Office  
[www.blm.gov/az/](http://www.blm.gov/az/)

No. of Claims: \_\_\_\_\_ x \$140 = \_\_\_\_\_  
 Check No: \_\_\_\_\_ Init. \_\_\_\_\_  
 Receipt No.: \_\_\_\_\_  
 For BLM Use Only

Form: MCF112  
 Revised July 2009

Return to:  
 Frederick C. Bauman, Esq.  
 9212 Empire Rock St  
 Las Vegas, NV 89143

**MAINTENANCE FEE PAYMENT**

Claimant Name: Anaconda Exploration, LLC  
 Address: 9212 Empire Rock St  
 City: Las Vegas State: NV Zip: 89143  
 Telephone: (702) 533-8372  
 E-mail address: Searchlightwest@aol.com  
 Signature: Frederick C Bauman

Check here if this is a change of address.

RECEIVED  
 BLM AZ STATE OFFICE  
 PHOENIX, ARIZONA  
 2011 SEP - 6 A 7:48  
 TIMELY FILED  
 BLM Date Stamp

| LINE NO. | AMC NUMBER | CLAIM/SITE NAME    | COUNTY RECORDER DATA (If available) | TWP | RNG | SEC |
|----------|------------|--------------------|-------------------------------------|-----|-----|-----|
| 1        | 362684     | Silver Lining Lode | Fee # 2004-04684                    | 9N  | 11W | 30  |
| 2        |            |                    |                                     |     |     |     |
| 3        |            |                    |                                     |     |     |     |
| 4        |            |                    |                                     |     |     |     |
| 5        |            |                    |                                     |     |     |     |
| 6        |            |                    |                                     |     |     |     |
| 7        |            |                    |                                     |     |     |     |
| 8        |            |                    |                                     |     |     |     |
| 9        |            |                    |                                     |     |     |     |
| 10       |            |                    |                                     |     |     |     |

List additional claims on Form MCF114.

Bureau of Land Management  
 Arizona State Office  
 www.blm.gov/az/

No. of Claims: \_\_\_\_\_ x \$140 = \_\_\_\_\_  
 Check No: \_\_\_\_\_ Init. \_\_\_\_\_  
 Receipt No.: \_\_\_\_\_  
 For BLM Use Only

United States Department of the Interior  
 Bureau of Land Management  
 LANDS/RECREATION & PLANNING  
 ONE N CENTRAL AVE  
 PHOENIX, AZ 85004 -2203  
 Phone: 602-417-9200

Receipt

No:

2425751

|   |  |
|---|--|
| <b>Transaction #:</b> 2501230   |  |
| <b>Date of Transaction:</b> 09/06/2011                                  |  |
| CUSTOMER:   |  |
| FREDERICK C BAUMAN<br>9212 EMPIRE ROCK ST<br>LAS VEGAS,NV 89143-1372 US |  |

| LINE #        | QTY  | DESCRIPTION  | REMARKS  | UNIT PRICE | TOTAL             |
|---------------|------|--|----------|------------|-------------------|
| 1             | 1.00 | LOCATABLE MINERALS / MINING CLAIMS-NOT NEW-UNADJUD,ONE AUTH NO. ONLY / MINING CLAIM MONEY RECEIVED<br>CASES: AMC350565/\$2380.00 | MAINT-17 | - n/a -    | 2380.00           |
| <b>TOTAL:</b> |      |  |          |            | <b>\$2,380.00</b> |

PAYMENT INFORMATION

|   |           |  |             |            |
|---|-----------|--|-------------|------------|
| 1 | AMOUNT:   | 2380.00  | POSTMARKED: | 08/31/2011 |
|   | TYPE:     | CHECK  | RECEIVED:   | 09/06/2011 |
|   | CHECK NO: | 1348   |             |            |
|   | NAME:     | SEARCHLIGHT EXPLORATION LLC<br>9212 EMPIRE ROCK ST<br>LAS VEGAS NV 89143-1372 US |             |            |

REMARKS

This receipt was generated by the automated BLM Collections and Billing System and is a paper representation of a portion of the official electronic record contained therein.

Bauman  
9212 Empire Rock St  
Las Vegas, NV 89143

**CERTIFIED MAIL™**



7010 0780 0002 2784 4215



1000

85004

U.S. POSTAGE  
PAID  
LAS VEGAS, NV  
89108  
AUG 31 11  
AMOUNT

**\$5.79**

00048860-04

RETURN RECEIPT  
REQUESTED  
RECEIVED OFFICE  
PHX AZ  
AUG 31 12:16  
ARIZONA

USDOI - Bureau of Land Management (BLM)  
1 N. Central Ave # 800  
Phoenix, AZ 85004

Attn: Mining Claims

0500484427



Return to:  
 Fredrick C Bauman  
 9212 Empire Rock St  
 Las Vegas, NV 89143

AMC 364364  
 AMC 390899  
 AMC 400098

**MAINTENANCE FEE PAYMENT**

Claimant Name: Searchlight Exploratory LLC  
 Address: 9212 Empire Rock St  
 City: Las Vegas State: NV Zip: 89143 ✓  
 Telephone: (702) 533  
 E-mail address: searchlightwest@aol.com  
 Signature: Fredrick C Bauman

RECEIVED  
 PLM AZ STATE OFFICE  
 2010 AUG 18 A 10:16  
 PHOENIX, ARIZONA  
 BLM  
 Date  
 Stamp

Check here if this is a change of address.  
Bonanza - 3 claims \$420

| LINE NO. | AMC NUMBER | CLAIM/SITE NAME | COUNTY RECORDER DATA (If available) | TWP | RNG | SEC |
|----------|------------|-----------------|-------------------------------------|-----|-----|-----|
| 1        | 364375     | Bonanza #1      | BK 5335 p. 957                      |     |     |     |
| 2        | 364376     | Bonanza #2      | BK 5335 p. 959                      |     |     |     |
| 3        | 364377     | Bonanza #3      | BK 5335 p. 961                      |     |     |     |
| 4        |            |                 |                                     |     |     |     |
| 5        |            |                 |                                     |     |     |     |
| 6        |            |                 |                                     |     |     |     |
| 7        |            |                 |                                     |     |     |     |
| 8        |            |                 |                                     |     |     |     |
| 9        |            |                 |                                     |     |     |     |
| 10       |            |                 |                                     |     |     |     |

ENTERED INTO COMPUTER  
 AUG 25 2010

List additional claims on Form MCF114.

Bureau of Land Management  
 Arizona State Office  
 www.blm.gov/az/

No. of Claims: 3 x \$140 = 420.00  
 Check No: 1273 Init. FB  
 Receipt No.: 2193687  
 For BLM Use Only

Form: MCF112  
 Revised July 2009

Return to:  
 Frederick C. Bauman  
 9212 Empire Rock St  
 Las Vegas, NV 89143

**MAINTENANCE FEE PAYMENT**

Claimant Name: Searchlight Exploration, LLC  
 Address: 9212 Empire Rock St  
 City: Las Vegas State: NV Zip: 89143  
 Telephone: (702) 533-8372  
 E-mail address: searchlightwest@aol.com  
 Signature: Frederick C. Bauman

RECEIVED  
 ARIZONA STATE OFFICE  
 2010 AUG 18 A 10:16  
 PHOENIX, ARIZONA  
 BLM  
 Date  
 Stamp

Check here if this is a change of address.  
Ester Basin - 5 claims #700

| LINE NO. | AMC NUMBER | CLAIM/SITE NAME | COUNTY RECORDER DATA (If available) | TWP | RNG | SEC            |
|----------|------------|-----------------|-------------------------------------|-----|-----|----------------|
| 1        | 364367     | Ester #1        | BK 5335 p. 941                      | 12N | 14W | 28             |
| 2        | 364368     | Ester #2        | BK 5335 p. 943                      | 12N | 14W | 27, 28, 33, 34 |
| 3        | 364369     | Ester #3        | BK 5335 p. 945                      | 12N | 14W | 34             |
| 4        | 390900     | Ester #4        | BK 7123 p. 201                      | 12N | 14W | 28, 29         |
| 5        | 390901     | Ester #5        | BK 7123 p. 203                      | 12N | 14W | 28             |
| 6        |            |                 |                                     |     |     |                |
| 7        |            |                 |                                     |     |     |                |
| 8        |            |                 |                                     |     |     |                |
| 9        |            |                 |                                     |     |     |                |
| 10       |            |                 |                                     |     |     |                |

ENTERED INTO COMPUTER  
 AUG 25 2010

List additional claims on Form MCF114.

Bureau of Land Management  
 Arizona State Office  
 www.blm.gov/az/

No. of Claims: 5 x \$140 = 700.00  
 Check No: 1273 Init. AF  
 Receipt No.: 2193687  
 For BLM Use Only

Form: MCF112  
 Revised July 2009



Returns:

Frederick C. Bauman  
9212 Empire Rock St  
Las Vegas, NV 89143

**MAINTENANCE FEE PAYMENT**

Claimant Name: Searchlight Exploration, LLC  
Address: 9212 Empire Rock St  
City: Las Vegas State: NV Zip: 89143  
Telephone: (702) 533-8372  
E-mail address: searchlightwest@aol.com  
Signature: Frederick C Bauman

RECEIVED  
BLM ARIZONA STATE OFFICE  
2010 AUG 18 A 10:16  
PHOENIX, ARIZONA  
BLM  
Date  
Stamp

Check here if this is a change of address.  
N. Rawhide - 3 claims #420

| LINE NO | AMC NUMBER | CLAIM/SITE NAME | COUNTY RECORDER DATA (If available) | TWP | RNG | SEC |
|---------|------------|-----------------|-------------------------------------|-----|-----|-----|
| 1       | 364370     | N. Rawhide #1   | BK 5335 p. 947                      | 11N | 14W | 12  |
| 2       | 364371     | N. Rawhide #2   | BK 5335 p. 949                      | 11N | 13W | 7   |
| 3       |            |                 |                                     | 11N | 14W | 12  |
| 4       | 400098     | Copper Bluff #1 | Fee 2010025799                      | 11N | 14W | 13  |
| 5       |            |                 |                                     |     |     |     |
| 6       |            |                 |                                     |     |     |     |
| 7       |            |                 |                                     |     |     |     |
| 8       |            |                 |                                     |     |     |     |
| 9       |            |                 |                                     |     |     |     |
| 10      |            |                 |                                     |     |     |     |

ENTERED INTO COMPUTER  
No  
AUG 25 2010

List additional claims on Form MCF114.

Bureau of Land Management  
Arizona State Office  
www.blm.gov/az/

No. of Claims: 3 x \$140 = 420.00  
Check No: 1273 Init. ACT  
Receipt No.: 2193687  
For BLM Use Only

Form: MCF112  
Revised July 2009

**United States Department of the Interior**  
**Bureau of Land Management**  
 LANDS/RECREATION & PLANNING  
 ONE N CENTRAL AVE  
 PHOENIX, AZ 85004 -2203  
 Phone:

Receipt

No: 2193687

|  |  |                              |
|--|--|------------------------------|
| <b>Transaction #:</b> 2263494          |  | <b>ENTERED INTO COMPUTER</b> |
| <b>Date of Transaction:</b> 08/18/2010 |  |                              |
| <b>CUSTOMER:</b>                       | SEARCHLIGHT EXPLORATION LLC<br>9212 EMPIRE ROCK ST<br>LAS VEGAS,NV 89143-1372 US | AUG 25 2010                  |

| LINE #        | QTY  | DESCRIPTION  | REMARKS                   | UNIT PRICE | TOTAL             |
|---------------|------|--|---------------------------|------------|-------------------|
| 1             | 1.00 | LOCATABLE MINERALS / MINING CLAIMS-NOT NEW-UNADJUD,ONE AUTH NO. ONLY / MINING CLAIM MONEY RECEIVED<br>CASES: AMC364375/\$1540.00 | MAINT FEE PYMNT (11) 2011 | - n/a -    | 1540.00<br>✓      |
| <b>TOTAL:</b> |      |  |                           |            | <b>\$1,540.00</b> |

| PAYMENT INFORMATION |                  |  |                             |
|---------------------|------------------|--|-----------------------------|
| 1                   | <b>AMOUNT:</b>   | 1540.00  | <b>POSTMARKED:</b> N/A      |
|                     | <b>TYPE:</b>     | CHECK  | <b>RECEIVED:</b> 08/18/2010 |
|                     | <b>CHECK NO:</b> | 1273   |                             |
|                     | <b>NAME:</b>     | SEARCHLIGHT EXPLORATION LLC<br>9212 EMPIRE ROCK ST<br>LAS VEGAS NV 89143-1372 US |                             |

| REMARKS |
|---------|
|         |

This receipt was generated by the automated BLM Collections and Billing System and is a paper representation of a portion of the official electronic record contained therein.

AMC 381973

AMC 390899

AMC 360999

AMC 391265

FREDERICK C. BAUMAN

9212 Empire Rock Street

Las Vegas, NV 89143

(702) 533-8372

searchlightwest@aol.com

AMC 360759

AMC 363464

AMC 371353

AMC 350564

AMC 367211

AMC 393041

AMC 357050

AMC 357192

AMC 360589

AMC 362656

AMC 357550

AMC 364781

AMC 360432

AMC 364926

AMC 368409

AMC 362811

AMC 364364

AMC 364238

AMC 366290

AMC 364682

AMC 364627

AMC 364323

AMC 360628

AMC 360862

AMC 360991

AMC 364347

AMC 364502

AMC 364483

AMC 364611

August 6, 2008

BLM

Arizona State Office

One N. Central Ave., Suite 800

Phoenix, AZ 85004

Re; 2009 Mining Claim Maintenance Fee

Ladies and Gentlemen:

Enclosed is a check for \$6,500 in payment of the 2009 claim maintenance fees for the following projects:

|                         |         |
|-------------------------|---------|
| Mockingbird - 19 claims | \$2,375 |
| Ambassador - 11 claims  | 1,375   |
| Hassayampa - 22 claims  | 2,750   |

|       |                |
|-------|----------------|
| TOTAL | <u>\$6,500</u> |
|-------|----------------|

Sincerely yours,

Frederick C Bauman

RECEIVED  
 B.L.M. AZ STATE OFFICE  
 2008 AUG 12 A 7:30  
 PHOENIX, ARIZONA

**ENTERED INTO COMPUTER**

9/9/08

**MAINTENANCE FEE PAYMENT**

Claimant Name: Searchlight Exploration, LLC  
 Address: 9212 Empire Rock St  
 City: Las Vegas State: NV Zip: 89143  
 Telephone: (702)533-8372  
 E-mail address: Searchlightwet@aol.com  
 Signature: Frederick C Bauman

RECEIVED  
 B.L.M. AZ STATE OFFICE  
 PHOENIX, ARIZONA  
 2008 AUG 12 A 7:30  
 BLM  
 Date  
 Stamp

Check here if this is a change of address.

Mockingbird Project - 19 Claims - #2,375

| LINE NO. | AMC NUMBER | CLAIM/SITE NAME       | COUNTY RECORDER DATA (If available) | TWP | RNG | SEC |
|----------|------------|-----------------------|-------------------------------------|-----|-----|-----|
| 1        |            | <u>see attachment</u> |                                     |     |     |     |
| 2        |            |                       |                                     |     |     |     |
| 3        |            |                       |                                     |     |     |     |
| 4        |            |                       |                                     |     |     |     |
| 5        |            |                       |                                     |     |     |     |
| 6        |            |                       |                                     |     |     |     |
| 7        |            |                       |                                     |     |     |     |
| 8        |            |                       |                                     |     |     |     |
| 9        |            |                       |                                     |     |     |     |
| 10       |            |                       |                                     |     |     |     |

List additional claims on Form MCF114.

Bureau of Land Management  
 Arizona State Office  
[www.az.blm.gov](http://www.az.blm.gov)

No. of Claims: 19 x \$125 2375  
 Check No: 1200 Init. SPB  
 Receipt No.: 1759533  
 For BLM Use Only

Form: MCF112  
 Revised July 2005

This form is available from the Arizona Department of Mines and Mineral Resources and may be reproduced.

Exhibit A  
Mockingbird Project  
Weaver Mining District  
Mohave County, Arizona

Original Claim Block

| <u>Claim</u>  | <u>AMC#</u> | <u>Recording Info</u>                      | <u>Township / Range / Section</u> | <u>Date Located</u>    | <u>Acreage</u> |
|---------------|-------------|--|-----------------------------------|------------------------|----------------|
| Mockingbird#2 | AMC350565   | Bk 3155, p. 813<br>Amended Bk 4248, p. 337 | T26N R21W Sec 22                  | 9/4/1998<br>10/20/2002 | 20             |
| Dandy#1       | AMC350569   | Bk 3155, p. 821<br>Amended Bk 4253, p. 385 | T26N R21W Sec 27                  | 9/4/1998<br>10/20/2002 | 20             |
| Great West#1  | AMC350573   | Bk 3155, p. 829<br>Amended Bk 3155, p. 829 | T26N R21W Sec 27                  | 9/4/1998<br>10/20/2002 | 20             |
| MP#1          | AMC355248   | Bk 3667, p. 236                            | T26N R21W Sec 15                  | 1/22/2001              | 160            |
| MP#2          | AMC355249   | Bk 3667, p. 238                            | T26N R21W Sec 14, 23              | 1/22/2001              | 160            |
| MP#3          | AMC355250   | Bk 3667, p. 240                            | T26N R21W Sec 22                  | 1/22/2001              | 156            |
| MP#4          | AMC355251   | Bk 3667, p. 242                            | T26N R21W Sec 22                  | 1/22/2001              | 160            |
| MP#5          | AMC355252   | Bk 3667, p. 244                            | T26N R21W Sec 22                  | 1/22/2001              | 160            |
| MP#6          | AMC355253   | Bk 3667, p. 246                            | T26N R21W Sec 23                  | 1/22/2001              | 160            |
| MP#7          | AMC355254   | Bk 3667, p. 248                            | T26N R21W Sec 28                  | 1/22/2001              | 160            |
| MP#8          | AMC355255   | Bk 3667, p. 250                            | T26N R21W Sec 27                  | 1/22/2001              | 160            |
| MP#9          | AMC355256   | Bk 3667, p. 252                            | T26N R21W Sec 27                  | 1/22/2001              | 160            |
| MP#10         | AMC355257   | Bk 3667, p. 254                            | T26N R21W Sec 26                  | 1/22/2001              | 160            |
| MP#11         | AMC355258   | Bk 3667, p. 256                            | T26N R21W Sec 26                  | 1/22/2001              | 160            |
| MP#12         | AMC355259   | Bk 3667, p. 258                            | T26N R21W Sec 26                  | 1/22/2001              | 160            |
| MP#13         | AMC355607   | Bk 3807, p. 537                            | T26N R21W Sec 14, 15              | 7/14/2001              | 160            |
| MP#14         | AMC355355   | Bk 3697, p. 828                            | T26N R21W Sec 35                  | 3/10/2001              | 160            |
| MP#15         | AMC355608   | Bk 3807, p. 539                            | T26N R21W Sec 22                  | 7/14/2001              | 144            |
| MP#16         | AMC355609   | Bk 3807, p. 541                            | T26N R21W Sec 27                  | 7/14/2001              | 120            |

RECEIVED  
B.L.M. AZ STATE OFFICE  
2008 AUG 12 A 7 30  
PHOENIX, ARIZONA

**MAINTENANCE FEE PAYMENT**

Claimant Name: Searchlight Exploration, LLC  
 Address: 9212 Empire Rock St  
 City: Las Vegas State: NV Zip: 89143  
 Telephone: (702)533-8372  
 E-mail address: Searchlightwet@aol.com  
 Signature: [Handwritten Signature]

RECEIVED  
 BLM AZ STATE OFFICE  
 PHOENIX, ARIZONA  
 2008 AUG 12 A 7:31  
 BLM Date Stamp

Check here if this is a change of address.

Ambassador project - 11 claims - \$1,375

| LINE NO. | AMC NUMBER | CLAIM/SITE NAME       | COUNTY RECORDER DATA (If available) | TWP | RNG | SEC |
|----------|------------|-----------------------|-------------------------------------|-----|-----|-----|
| 1        |            | <u>see attachment</u> |                                     |     |     |     |
| 2        |            |                       |                                     |     |     |     |
| 3        |            |                       |                                     |     |     |     |
| 4        |            |                       |                                     |     |     |     |
| 5        |            |                       |                                     |     |     |     |
| 6        |            |                       |                                     |     |     |     |
| 7        |            |                       |                                     |     |     |     |
| 8        |            |                       |                                     |     |     |     |
| 9        |            |                       |                                     |     |     |     |
| 10       |            |                       |                                     |     |     |     |

List additional claims on Form MCF114.

Bureau of Land Management  
 Arizona State Office  
[www.az.blm.gov](http://www.az.blm.gov)

No. of Claims: 11 x \$125 = 1375.00  
 Check No: 1200 Init. SP28  
 Receipt No.: 1759533  
 For BLM Use Only

Form: MCF112  
 Revised July 2005

Exhibit A  
 Ambassador Project  
 Black Hills Mining District  
 Yavapai County, Arizona

| <u>Claim</u>    | <u>AMC#</u> | <u>Recording Info</u> | <u>Township / Range / Section</u> | <u>Date Located</u> | <u>Approx<br/>Acreage</u> |
|-----------------|-------------|-----------------------|-----------------------------------|---------------------|---------------------------|
| Ambassador Lode | 367211      | Bk 4310 Pg 329        | 14N 2E Sec 22                     | 9/4/2005            | 20                        |
| AM#1            | 367212      | Bk 4310 Pg 330        | 14N 2E Sec 21                     | 9/4/2005            | 160                       |
| AM#2            | 367213      | Bk 4310 Pg 331        | 14N 2E Sec 21                     | 9/4/2005            | 160                       |
| AM#3            | 367214      | Bk 4310 Pg 332        | 14N 2E Sec 21                     | 9/4/2005            | 160                       |
| AM#4            | 367215      | Bk 4310 Pg 333        | 14N 2E Sec 21                     | 9/4/2005            | 160                       |
| AM#5            | 367216      | Bk 4310 Pg 334        | 14N 2E Sec 22                     | 9/4/2005            | 160                       |
| AM#6            | 367217      | Bk 4310 Pg 335        | 14N 2E Sec 22                     | 9/4/2005            | 160                       |
| AM#7            | 367218      | Bk 4310 Pg 336        | 14N 2E Sec 22                     | 9/4/2005            | 160                       |
| AM#8            | 367219      | Bk 4310 Pg 337        | 14N 2E Sec 22                     | 9/4/2005            | 160                       |
| AM#9            | 367220      | Bk 4310 Pg 338        | 14N 2E Sec 27                     | 9/4/2005            | 160                       |
| AM#10           | 367221      | Bk 4310 Pg 339        | 14N 2E Sec 34                     | 9/4/2005            | 160                       |

PHOENIX, ARIZONA

2008 AUG 12 A 1 31

RECEIVED  
 B.L.M. AZ STATE OFFICE

RECEIVED  
BLM. AZ STATE OFFICE

2008 AUG 12 A 1 31  
PHOENIX, ARIZONA

**MAINTENANCE FEE PAYMENT**

Claimant Name: Middle Verde Development Co., LLC  
 Address: 9212 Empire Rock St  
 City: Las Vegas State: NV Zip: 89143  
 Telephone: (702) 533-8372  
 E-mail address: searchlightwest@aol.com  
 Signature: Frederick @ Bauman

BLM  
Date  
Stamp

Check here if this is a change of address.

Hassayampa Project - 22 claims - \$2,750

| LINE NO. | AMC NUMBER | CLAIM/SITE NAME | COUNTY RECORDER DATA (If available) | TWP | RNG | SEC |
|----------|------------|-----------------|-------------------------------------|-----|-----|-----|
| 1        |            |                 |                                     |     |     |     |
| 2        |            |                 |                                     |     |     |     |
| 3        |            |                 |                                     |     |     |     |
| 4        |            |                 |                                     |     |     |     |
| 5        |            |                 |                                     |     |     |     |
| 6        |            |                 |                                     |     |     |     |
| 7        |            |                 |                                     |     |     |     |
| 8        |            |                 |                                     |     |     |     |
| 9        |            |                 |                                     |     |     |     |
| 10       |            |                 |                                     |     |     |     |

List additional claims on Form MCF114.

Bureau of Land Management  
Arizona State Office  
[www.az.blm.gov](http://www.az.blm.gov)

No. of Claims: 22 x \$125 = 2750  
 Check No: 1000 Init. SP8  
 Receipt No.: 1754533  
 For BLM Use Only

Form: MCF112  
Revised July 2005



Exhibit A  
Hassayampa Project  
Hassayampa, Big Bug and Cherry Creek Mining Districts  
Yavapai County, Arizona

| <u>Claim</u>                        | <u>AMC#</u> | <u>Recording Info</u> | <u>Township / Range / Section</u> | <u>Date Located</u> | <u>Approx Acreage</u> |
|-------------------------------------|-------------|-----------------------|-----------------------------------|---------------------|-----------------------|
| <u>Hassayampa Mining District</u>   |             |                       |                                   |                     |                       |
| Starlight Galena                    | 393053      | Book 4599 Pg 864      | 12N 1W Sec 7<br>12N 2W Sec 12     | 5/4/2008            | 20                    |
| Starlight Galena#1                  | 393054      | Book 4599 Pg 865      | 12N 1W Sec 7                      | 5/4/2008            | 20                    |
| American Flag                       | 393055      | Book 4599 Pg 866      | 12N 1W Sec 7                      | 5/4/2008            | 20                    |
| American Flag #1                    | 393056      | Book 4599 Pg 875      | 12N 1W Sec 7                      | 5/4/2008            | 20                    |
| American Flag#2                     | 393057      | Book 4599 Pg 876      | 12N 1W Sec 7                      | 5/4/2008            | 20                    |
| Old Ore Bucket                      | 393058      | Book 4599 Pg 867      | 12N 2W Sec 12                     | 5/4/2008            | 20                    |
| Scopel Diggings                     | 393059      | Book 4599 Pg 868      | 12N 2W Sec 12                     | 5/4/2008            | 20                    |
| Lucky Break                         | 393060      | Book 4599 Pg 869      | 12N 2W Sec 12                     | 5/4/2008            | 20                    |
| B. Frank                            | 393061      | Book 4599 Pg 870      | 12N 2W Sec 12, 13                 | 5/4/2008            | 20                    |
| Sir Barton                          | 393062      | Book 4599 Pg 871      | 12N 2W Sec 13                     | 5/4/2008            | 20                    |
| Stormcloud #1                       | 393050      | Book 4599 Pg 864      | 12½N 2W Sec 36                    | 5/4/2008            | 151.67                |
| Stormcloud #2                       | 393051      | Book 4599 Pg 865      | 12½N 1W Sec 31                    | 5/4/2008            | 118.7                 |
| Stormcloud #3                       | 393052      | Book 4599 Pg 866      | 12N 2W Sec 1                      | 5/4/2008            | 151.55                |
| <u>Big Bug Mining District</u>      |             |                       |                                   |                     |                       |
| Lookout Lode                        | 393044      | Book 4599 Pg 858      | 13N 1E Sec 20                     | 5/4/2008            | 20                    |
| Lookout #1                          | 393041      | Book 4599 Pg 855      | 13N 1E Sec 19, 20                 | 5/4/2008            | 159.48                |
| Lookout #2                          | 393042      | Book 4599 Pg 856      | 13N 1E Sec 20                     | 5/4/2008            | 157.77                |
| Lookout #3                          | 393043      | Book 4599 Pg 857      | 13N 1E Sec 20                     | 5/4/2008            | 136                   |
| <u>Cherry Creek Mining District</u> |             |                       |                                   |                     |                       |
| Buffalo                             | 393047      | Book 4599 Pg 861      | 14N 3E Sec 6                      | 5/4/2008            | 20                    |
| Lime Cap No. 1                      | 393048      | Book 4599 pg 862      | 14N 3E Sec 5, 6                   | 5/4/2008            | 20                    |
| Red Cloud                           | 393049      | Book 4599 Pg 863      | 14N 3E Sec 6                      | 5/4/2008            | 20                    |
| Federal #1                          | 393045      | Book 4599 Pg 859      | 14N 3E Sec 6                      | 5/4/2008            | 155.97                |
| Federal #2                          | 393046      | Book 4599 Pg 860      | 14N 3E Sec 7, 8                   | 5/4/2008            | 159.27                |

PHOENIX, ARIZONA

2008 AUG 12 A 7 31

RECEIVED  
B.L.M. AZ STATE OFFICE

FREDERICK C. BAUMAN  
9212 Empire Rock Street  
Las Vegas, NV 89143  
(702) 533-8372  
[searchlightwest@aol.com](mailto:searchlightwest@aol.com)

August 6, 2008

BLM  
Arizona State Office  
One N. Central Ave., Suite 800  
Phoenix, AZ 85004

Re; 2009 Mining Claim Maintenance Fee

Ladies and Gentlemen:

Enclosed is a check for \$12,625 in payment of the 2009 claim maintenance fees for the following projects:

|                           |                 |
|---------------------------|-----------------|
| Bouse – 26 claims         | \$3,250         |
| S Copperstone – 37 claims | 4,625           |
| Bonanza – 15 claims       | 1,875           |
| Santa Clara – 23 claims   | 2,875           |
| TOTAL                     | <u>\$12,625</u> |

Sincerely yours,



Frederick C Bauman

PHOENIX, ARIZONA

2008 AUG 12 A 7 31

RECEIVED  
B.L.M. AZ STATE OFFICE

**MAINTENANCE FEE PAYMENT**

Claimant Name: Searchlight Exploration, LLC  
 Address: 9212 Empire Rock St  
 City: Las Vegas State: NV Zip: 89143  
 Telephone: (702)533-8372  
 E-mail address: Searchlightwet@aol.com  
 Signature: Fredrick C Bauman

RECEIVED  
 B.L.M. AZ STATE OFFICE  
 PHOENIX, ARIZONA  
 2008 AUG 12 A 7:31  
 BLM  
 Date  
 Stamp

Check here if this is a change of address.

Rouse project - 26 claims - \$3,250

| LINE NO. | AMC NUMBER            | CLAIM/SITE NAME | COUNTY RECORDER DATA (If available) | TWP | RNG | SEC |
|----------|-----------------------|-----------------|-------------------------------------|-----|-----|-----|
| 1        | <u>see attachment</u> |                 |                                     |     |     |     |
| 2        |                       |                 |                                     |     |     |     |
| 3        |                       |                 |                                     |     |     |     |
| 4        |                       |                 |                                     |     |     |     |
| 5        |                       |                 |                                     |     |     |     |
| 6        |                       |                 |                                     |     |     |     |
| 7        |                       |                 |                                     |     |     |     |
| 8        |                       |                 |                                     |     |     |     |
| 9        |                       |                 |                                     |     |     |     |
| 10       |                       |                 |                                     |     |     |     |

List additional claims on Form MCF114.

Bureau of Land Management  
 Arizona State Office  
[www.az.blm.gov](http://www.az.blm.gov)

No. of Claims: 26 x \$125 = 3250.00  
 Check No: 1208 Init. SPB  
 Receipt No.: 1759533  
 For BLM Use Only

Form: MCF112  
 Revised July 2005

Exhibit A  
Bouse Project  
Northern Plomosa Mining District  
La Paz County, Arizona  
Original Claim Block

| <u>Claim</u> | <u>AMC#</u> | <u>Recording Info</u> | <u>Township / Range / Section</u> | <u>Date Located</u> | <u>Approx Acreage</u> |
|--------------|-------------|-----------------------|-----------------------------------|---------------------|-----------------------|
| LBA#1        | AMC357050   | Fee#2002-06015        | T7N R17W Sec 7, 8                 | 12/11/2002          | 160                   |
|              | Amended     | Fee#2004-00743        |                                   | 1/31/2004           |                       |
| LBA#2        | AMC357051   | Fee#2002-06016        | T7N R17W Sec 7                    | 12/11/2002          | 157.2                 |
| LBA#3        | AMC357052   | Fee#2002-06067        | T7N R17W Sec 7                    | 12/15/2002          | 149.6                 |
|              | Amended     | Fee#2004-00744        |                                   | 1/31/2004           |                       |
| LBA#4        | AMC357053   | Fee#2002-06068        | T7N R18W Sec 12                   | 12/15/2002          | 154                   |
|              | Amended     | Fee#2004-00745        |                                   | 1/31/2004           |                       |
| LBA#5        | AMC357195   | Fee#2003-0016         | T7N R18W Sec 12, 13               | 12/29/2002          | 159.8                 |
|              | Amended     | Fee#2004-00746        |                                   | 1/31/2004           |                       |
| LBA#6        | AMC357196   | Fee#2003-0017         | T7N R18W Sec 12                   | 12/29/2002          | 160                   |
| LBA#7        | AMC357197   | Fee#2003-0018         | T7N R18W Sec 12                   | 12/29/2002          | 156.2                 |
| LBA#8        | AMC360589   | Fee#2004-00224        | T7N R17W Sec 5, 6                 | 1/1/2004            | 160                   |
| LBA#9        | AMC360590   | Fee#2004-00509        | T7N R17W Sec 7, 8                 | 1/24/2004           | 160                   |
| LBA#10       | AMC360591   | Fee#2004-00510        | T7N R17W Sec 8                    | 1/24/2004           | 160                   |
| LBA#11       | AMC360592   | Fee#2004-00511        | T7N R17W Secs 8, 17, 18           | 1/24/2004           | 160                   |
| LBA#12       | AMC360593   | Fee#2004-00512        | T7N R17W Secs 7, 18               | 1/24/2004           | 160                   |

Lode Claims located September 2004

| <u>Claim</u>    | <u>AMC#</u> | <u>Recording Info</u> | <u>Township / Range / Section</u> | <u>Approx Date Located</u> | <u>Acreage</u> |
|-----------------|-------------|-----------------------|-----------------------------------|----------------------------|----------------|
| Little Butte #1 | AMC362656   | Fee2004-04670         | T7N R17W Secs 5,6,7,8             | 9/3/2004                   | 20             |
| Little Butte #2 | AMC362657   | Fee2004-04671         | T7N R17W Secs 6,7,8               | 9/3/2004                   | 20             |
| Little Butte #3 | AMC362658   | Fee2004-04672         | T7N R17W Secs 7, 8                | 9/3/2004                   | 20             |
| Little Butte #4 | AMC362659   | Fee2004-04673         | T7N R17W Secs 5, 6, 8             | 9/3/2004                   | 20             |
| Little Butte #5 | AMC362660   | Fee2004-04674         | T7N R17W Secs 6, 7                | 9/3/2004                   | 20             |
| Arrastre #1     | AMC362661   | Fee2994-04675         | T7N R17W Secs 7, 8                | 9/3/2004                   | 20             |
| Arrastre #2     | AMC362662   | Fee2004-04676         | T7N R17W Secs 7, 8                | 9/3/2004                   | 20             |
| Arrastre #3     | AMC362663   | Fee2004-04677         | T7N R17W Sec 7                    | 9/3/2004                   | 20             |
| Airstrip #1     | AMC362664   | Fee2004-04678         | T7N R17W Sec 8                    | 9/3/2004                   | 20             |
| Airstrip #2     | AMC362665   | Fee2004-04679         | T7N R17W Sec 8                    | 9/3/2004                   | 20             |
| Flat Fault #1   | AMC362666   | Fee2004-04680         | T7N R17W Sec 7                    | 9/3/2004                   | 20             |
| Flat Fault #2   | AMC362667   | Fee2004-04681         | T7N R17W Sec 7                    | 9/3/2004                   | 20             |
| Flat Fault #3   | AMC362668   | Fee2004-04682         | T7N R17W Sec 7                    | 9/3/2004                   | 20             |
| Flat Fault #4   | AMC362669   | Fee2004-04683         | T7N R17W Sec 7                    | 9/3/2004                   | 20             |

PHOENIX, ARIZONA

2008 AUG 12 A 7 31

RECEIVED  
B.L.M. AZ STATE OFFICE

**MAINTENANCE FEE PAYMENT**

Claimant Name: Middle Verde Development Co., LLC  
 Address: 9212 Empire Rock St  
 City: Las Vegas State: NV Zip: 89143  
 Telephone: (702) 533-8372  
 E-mail address: searchlightwest@aol.com  
 Signature: Frederick C Bauman

RECEIVED  
 B.L.M. AZ STATE OFFICE  
 2008 AUG 12 A 1 31  
 PHOENIX, ARIZONA  
 BLM  
 Date  
 Stamp

Check here if this is a change of address.

Copperstone project - 37 claims - \$4,625

| LINE NO. | AMC NUMBER            | CLAIM/SITE NAME | COUNTY RECORDER DATA (if available) | TWP | RNG | SEC |
|----------|-----------------------|-----------------|-------------------------------------|-----|-----|-----|
| 1        | <u>see attachment</u> |                 |                                     |     |     |     |
| 2        |                       |                 |                                     |     |     |     |
| 3        |                       |                 |                                     |     |     |     |
| 4        |                       |                 |                                     |     |     |     |
| 5        |                       |                 |                                     |     |     |     |
| 6        |                       |                 |                                     |     |     |     |
| 7        |                       |                 |                                     |     |     |     |
| 8        |                       |                 |                                     |     |     |     |
| 9        |                       |                 |                                     |     |     |     |
| 10       |                       |                 |                                     |     |     |     |

List additional claims on Form MCF114.

Bureau of Land Management  
 Arizona State Office  
[www.az.blm.gov](http://www.az.blm.gov)

No. of Claims: 37 x \$125 = 4625.00  
 Check No: 1202 Init. SB8  
 Receipt No.: 1759533  
 For BLM Use Only

Form: MCF112  
 Revised July 2005

This form is available from the Arizona Department of Mines and Mineral Resources and may be reproduced.

| <u>Claim</u>  | <u>AMC#</u> | <u>Recording Info</u> | <u>Township / Range / Section</u> | <u>Date Located</u> | <u>Acreage</u> |
|---------------|-------------|-----------------------|-----------------------------------|---------------------|----------------|
| CSX#1         | 357550      | Fee#2003-00299        | T6N R20W Secs 27, 28              | 01/19/2003          | 160            |
| CSX#2         | 364781      | Fee#2005-01812        | T6N R20W Secs 26, 35              | 01/15/2005          | 160            |
| CSX#3         | 364782      | Fee#2005-01813        | T6N R20W Secs 26, 35              | 01/15/2005          | 160            |
| CSX#4         | 364783      | Fee#2005-01814        | T6N R20W Secs 26, 35              | 01/15/2005          | 160            |
| CSX#5         | 364784      | Fee#2005-01815        | T6N R20W Secs 26, 35              | 01/15/2005          | 160            |
| CSX#6         | 357551      | Fee#2003-00483        | T6N R20W Secs 33, 34              | 1/26/2003           | 160            |
| CSX#7         | 357552      | Fee#2003-00484        | T6N R20W Secs 33, 34              | 1/26/2003           | 160            |
|               |             |                       | T5N R20W Secs 3, 4                |                     |                |
| CSX#8         | 360432      | Fee#2004-00225        | T6N R20W Secs 26, 27              | 1/11/2004           | 160            |
|               |             |                       | 34                                |                     |                |
| CSX#9         | 360433      | Fee#2004-00226        | T5N R20W Secs 3, 4                | 1/11/2004           | 160            |
|               |             |                       | T6N, R20W Sec34                   |                     |                |
| CSX#10        | 360434      | Fee#2004-00227        | T5N R20W Sec 4                    | 1/11/2004           | 160            |
| CSX#11        | 364926      | Fee#2005-00426        | T6N R20W Sec 35                   | 01/15/2005          | 160            |
|               |             |                       | T5N R20W Secs 2, 3                |                     |                |
| CSX#12        | 364927      | Fee#2005-00427        | T6N R20W Sec 35                   | 01/15/2005          | 160            |
|               |             |                       | T5N R20W Sec 2                    |                     |                |
| CSX#13        | 364928      | Fee#2005-00428        | T6N R20W Sec 36                   | 01/15/2005          | 160            |
|               |             |                       | T5N R20W Secs 1, 2                |                     |                |
| CSX#14        | 364929      | Fee#2005-00429        | T6N, R20W Sec 36                  | 01/15/2005          | 160            |
|               |             |                       | T5NR20W Sec 1                     |                     |                |
| CSX#15        | 364930      | Fee#2005-00430        | T6N, R19W Sec 31                  | 01/15/2005          | 160            |
|               |             |                       | T5N R20W Sec 1                    |                     |                |
|               |             |                       | T5N R19W Sec 6                    |                     |                |
| CSX#16        | 364931      | Fee#2005-00431        | T6N R19W Sec 31                   | 01/15/2005          | 160            |
|               |             |                       | T5P R19W Sec 6                    |                     |                |
| CSX#17        | 364932      | Fee#2005-00432        | T6N, R20W Secs 25, 36             | 01/15/2005          | 160            |
| CSX#18        | 364933      | Fee#2005-00433        | T6N R20W Secs 25, 36              | 01/15/2005          | 160            |
| CSX#19        | 364934      | Fee#2005-00434        | T6N R20W Secs 25, 36              | 01/15/2005          | 160            |
| CSX#20        | 364935      | Fee#2005-00435        | T6N R20W Secs 25, 36              | 01/15/2005          | 160            |
| CSX#21        | 364936      | Fee#2005-00436        | T6N R19W, Secs 30, 31             | 01/15/2005          | 160            |
| CSX#22        | 364937      | Fee#2005-00437        | T6N R19W, Secs 30, 31             | 01/15/2005          | 160            |
| CSX#23        | 364938      | Fee#2005-00438        | T6N R19W, Secs 30, 31             | 01/15/2005          | 160            |
| CSX#24        | 364939      | Fee#2005-00439        | T6N R19W, Secs 30, 31             | 01/15/2005          | 160            |
| CSX#25        | 364940      | Fee#2005-00440        | T6N R20W Sec 26                   | 01/15/2005          | 124.2          |
| CSX#26        | 364941      | Fee#2005-00441        | T6N R20W Secs 24, 25              | 01/15/2005          | 112            |
| CSX#27        | 364942      | Fee#2005-00442        | T6N R20W Secs 24, 25              | 01/15/2005          | 160            |
| CSX#28        | 364943      | Fee#2005-00443        | T6N R20W Secs 24, 25              | 01/15/2005          | 160            |
| CSX#29        | 364944      | Fee#2005-00444        | T6N R20W Secs 24, 25              | 01/15/2005          | 160            |
| CSX#30        | 364945      | Fee#2005-00445        | T6N R19W Secs 19, 30              | 01/15/2005          | 160            |
| CSX#31        | 364946      | Fee#2005-00446        | T6N R19W Secs 19/30               | 01/15/2005          | 160            |
| CSX#32        | 364947      | Fee#2005-00447        | T6N R19W Secs 19, 30              | 01/15/2005          | 160            |
| CSX#33        | 364948      | Fee#2005-00448        | T6N R19W Secs 19, 30              | 01/15/2005          | 160            |
| CSX#34        | 364949      | Fee#2005-00449        | T6N R20W Sec 24                   | 01/15/2005          | 160            |
| CSX#35        | 364950      | Fee#2005-00450        | T6N R19W Sec 19                   | 01/15/2005          | 160            |
| CSX#36        | 364951      | Fee#2005-00451        | T6N R20W Secs 27, 34              | 01/15/2005          | 157.3          |
|               |             |                       | T5N R20W Sec 3                    |                     |                |
| South         |             |                       |                                   |                     |                |
| Copperstone#1 | 368409      | Fee#2005-06737        | T6N R20W Sec 27                   | 09/10/2005          | 20             |

PHOENIX, ARIZONA

2008 AUG 12 A 7 31

RECEIVED  
B.L.M. AZ STATE OFFICE

**MAINTENANCE FEE PAYMENT**

Claimant Name: Searchlight Exploration, LLC  
 Address: 9212 Empire Rock St  
 City: Las Vegas State: NV Zip: 89143  
 Telephone: (702) 533-8372  
 E-mail address: searchlightwest@aol.com  
 Signature: Frederick C. Baunman  
MANAGER

RECEIVED  
 B.L.M. AZ STATE OFFICE  
 2008 AUG 12 A 7:34  
 PHOENIX, ARIZONA  
 BLM  
 Date  
 Stamp

Check here if this is a change of address.  
Bonanza Project - 15 claims - \$1,875

| LINE NO. | AMC NUMBER | CLAIM/SITE NAME       | COUNTY RECORDER DATA (if available) | TWP | RNG | SEC |
|----------|------------|-----------------------|-------------------------------------|-----|-----|-----|
| 1        |            | <u>See Attachment</u> |                                     |     |     |     |
| 2        |            |                       |                                     |     |     |     |
| 3        |            |                       |                                     |     |     |     |
| 4        |            |                       |                                     |     |     |     |
| 5        |            |                       |                                     |     |     |     |
| 6        |            |                       |                                     |     |     |     |
| 7        |            |                       |                                     |     |     |     |
| 8        |            |                       |                                     |     |     |     |
| 9        |            |                       |                                     |     |     |     |
| 10       |            |                       |                                     |     |     |     |

List additional claims on Form MCF114.

**Bureau of Land Management**  
**Arizona State Office**  
[www.az.blm.gov](http://www.az.blm.gov)

No. of Claims: 15 x \$125 = 1875.00  
 Check No: 1202 Init. SP28  
 Receipt No.: 1759533  
**For BLM Use Only**

**Form: MCF112**  
 Revised July 2005

Exhibit A  
 Bonanza Property  
 Owens Mining District  
 Mohave County, Arizona

| <u>Claim</u>     | <u>AMC#</u> | <u>Recording Info</u> | <u>Township / Range / Section</u> | <u>Date Located</u> | <u>Approx Acreage</u> |
|------------------|-------------|-----------------------|-----------------------------------|---------------------|-----------------------|
| SMG#3            | AMC362813   | Bk5205 p162           | T11N R14W Sec 23                  | 9/1/2004            | 160                   |
| SMG#4            | AMC362814   | Bk5205 p165           | T11N R14W Sec 24                  | 9/1/2004            | 160                   |
| SMG#5            | AMC362815   | Bk5205 p168           | T11N R14W Sec 23                  | 9/1/2004            | 160                   |
| SMG#6            | AMC362816   | Bk5205 p171           | T11N R14W Sec 24                  | 9/1/2004            | 160                   |
| SMG#7            | AMC362817   | Bk5205 p174           | T11N R14W Sec 23                  | 9/1/2004            | 160                   |
| SMG#8            | AMC362818   | Bk5205 p177           | T11N R14W Sec 24                  | 9/1/2004            | 160                   |
| Bonanza #1       | AMC364375   | Bk5335 p957           | T11N R14W Sec 24                  | 12/04/2004          | 20                    |
| Bonanza #2       | AMC364376   | Bk5335 p959           | T11N R14W Sec 24                  | 12/04/2004          | 20                    |
| Bonanza #3       | AMC364377   | Bk5335 p961           | T11N R14W Sec 24                  | 12/04/2004          | 20                    |
| Little Kimble #1 | AMC364378   | Bk5335 p963           | T11N R14W Secs 22, 23             | 12/04/2004          | 20                    |

Big Kimble / McGuffie Property  
 Owens Mining District  
 Mohave County, Arizona

| <u>Claim</u>  | <u>AMC#</u> | <u>Recording Info</u> | <u>Township / Range / Section</u> | <u>Date Located</u> | <u>Approx Acreage</u> |
|---------------|-------------|-----------------------|-----------------------------------|---------------------|-----------------------|
| SMG#9         | AMC362819   | Bk5205 p180           | T11N R14W Secs 26, 27, 34         | 9/5/2004            | 160                   |
| SMG#10        | AMC362820   | Bk5205 p183           | T11N R14W Secs 26, 27             | 9/5/2004            | 160                   |
| McGuffie #1   | AMC364379   | Bk5335 p965           | T11N R14W Sec 26                  | 12/04/2004          | 20                    |
| McGuffie #2   | AMC364380   | Bk5335 p967           | T11N R14W Secs 26, 35             | 12/04/2004          | 20                    |
| Big Kimble #1 | AMC364381   | Bk5335 p969           | T11N R14W Secs 27, 34             | 12/04/2004          | 20                    |

PHOENIX, ARIZONA

2008 AUG 12 A 1:32

RECEIVED  
 B.L.M. AZ STATE OFFICE



**MAINTENANCE FEE PAYMENT**

Claimant Name: Searchlight Exploration, LLC  
 Address: 9212 Empire Rock St  
 City: Las Vegas State: NV Zip: 89143  
 Telephone: (702)533-8372  
 E-mail address: searchlightwest@aol.com  
 Signature: Gedwin C Bauman

RECEIVED  
 B.L.M. AZ STATE OFFICE  
 PHOENIX, ARIZONA  
 2008 AUG 12 A 7:32  
 BLM  
 Date  
 Stamp

Check here if this is a change of address.

Clara Project - 23 claims - \$2,875

| LINE NO. | AMC NUMBER            | CLAIM/SITE NAME | COUNTY RECORDER DATA (if available) | TWP | RNG | SEC |
|----------|-----------------------|-----------------|-------------------------------------|-----|-----|-----|
| 1        | <u>see attachment</u> |                 |                                     |     |     |     |
| 2        |                       |                 |                                     |     |     |     |
| 3        |                       |                 |                                     |     |     |     |
| 4        |                       |                 |                                     |     |     |     |
| 5        |                       |                 |                                     |     |     |     |
| 6        |                       |                 |                                     |     |     |     |
| 7        |                       |                 |                                     |     |     |     |
| 8        |                       |                 |                                     |     |     |     |
| 9        |                       |                 |                                     |     |     |     |
| 10       |                       |                 |                                     |     |     |     |

List additional claims on Form MCF114.

Bureau of Land Management  
 Arizona State Office  
[www.az.blm.gov](http://www.az.blm.gov)

No. of Claims: 23 x \$125 = 2875.00  
 Check No: 1202 Init. SPB  
 Receipt No.: 1791533  
 For BLM Use Only

Form: MCF112  
 Revised July 2005

This form is available from the Arizona Department of Mines and Mineral Resources and may be reproduced.

Exhibit A  
 Clara Moro Property  
 Santa Maria Mining District  
 La Paz County, Arizona

| <u>Claim</u> | <u>AMC#</u> | <u>Recording Info</u> | <u>Township / Range / Section</u> | <u>Date Located</u> | <u>Approx Acreage</u> |
|--------------|-------------|-----------------------|-----------------------------------|---------------------|-----------------------|
| Clara #1     | 364246      | Fee#2004-05776        | T10N, R15W Sec 35                 | 11/13/2004          | 160                   |
| Clara #2     | 364247      | Fee#2004-05777        | T10N, R15W Sec 35                 | 11/13/2004          | 160                   |
| Clara #3     | 364248      | Fee#2004-05778        | T9N, R15W Sec 3                   | 11/13/2004          | 160                   |
| Clara #4     | 364249      | Fee#2004-05779        | T9N, R15W Sec 3                   | 11/13/2004          | 160                   |
| Clara #5     | 364250      | Fee#2004-05780        | T9N, R15W Sec 3                   | 11/13/2004          | 160                   |
| Clara #6     | 364251      | Fee#2004-05781        | T10N, R15W Sec 35                 | 11/13/2004          | 160                   |
| Clara#7      | 381973      | Fee 2007-00507        | 9N 15W Sec 3                      | 1/23/2007           | 160                   |
| Clara#8      | 381974      | Fee 2007-00508        | 9N 15W Sec 4                      | 1/23/2007           | 160                   |
| Clara#9      | 381975      | Fee 2007-00509        | 9N 15W Sec 9                      | 1/23/2007           | 160                   |
| Clara#10     | 381976      | Fee 2007-00510        | 9N 15W Sec 10                     | 1/23/2007           | 160                   |
| Clara#11     | 390899      | 2008-01559            | 9N 15W Sec 10                     | 3/16/2008           | 160                   |
| Nellie       | 364254      | Fee#2004-05782        | T10N R15W Sec 35                  | 11/13/2004          | 20                    |
| Rodgers      | 364255      | Fee#2004-05783        | T10N R15W Sec 35                  | 11/13/2004          | 20                    |
| Klapetsky    | 364256      | Fee#2004-05784        | T10N R15W Sec 35                  | 11/13/2004          | 20                    |
| Hazel        | 364257      | Fee#2004-05785        | T10N R15W Sec 35                  | 11/13/2004          | 20                    |
| Wilson       | 364258      | Fee#2004-05786        | T10N R15W Sec 35                  | 11/13/2004          | 20                    |
| Josephine    | 364259      | Fee#2004-05787        | T10N R15W Sec 35                  | 11/13/2004          | 16                    |
| MM#36        | 366290      | Fee#2005-03763        | T9N R15W Sec 3                    | 6/11/2005           | 20                    |
| MM#38        | 366291      | Fee#2005-03764        | T9N R15W Sec 3                    | 6/11/2005           | 20                    |
| MM#40        | 366292      | Fee#2005-03765        | T9N R15W Sec 3                    | 6/11/2005           | 20                    |
| MM#57        | 366293      | Fee#2005-03766        | T9N R15W Sec 3                    | 6/11/2005           | 20                    |
| MM#59        | 366294      | Fee#2005-03767        | T9N R15W Sec 3                    | 6/11/2005           | 20                    |
| MM#61        | 366295      | Fee#2005-03768        | T9N R15W Sec 3                    | 6/11/2005           | 20                    |

PHOENIX, ARIZONA

2008 AUG 12 A 7 32

RECEIVED  
 B.L.M. AZ STATE OFFICE

FREDERICK C. BAUMAN  
9212 Empire Rock Street  
Las Vegas, NV 89143  
(702) 533-8372  
[searchlightwest@aol.com](mailto:searchlightwest@aol.com)

August 6, 2008

BLM  
Arizona State Office  
One N. Central Ave., Suite 800  
Phoenix, AZ 85004

Re; 2009 Mining Claim Maintenance Fee

Ladies and Gentlemen:

Enclosed is a check for \$7,000 in payment of the 2009 claim maintenance fees for the following projects:

|                        |                |
|------------------------|----------------|
| Jerome - 27 claims     | \$3,375        |
| Copper Mtn - 29 claims | 3,625          |
| TOTAL                  | <u>\$7,000</u> |

Sincerely yours,

  
Frederick C Bauman

RECEIVED  
B.L.M. AZ STATE OFFICE  
2008 AUG 12 A 7:32  
PHOENIX, ARIZONA

**MAINTENANCE FEE PAYMENT**

Claimant Name: Middle Verde Development Co., LLC  
 Address: 9212 Empire Rock St  
 City: Las Vegas State: NV Zip: 89143  
 Telephone: (782) 533-8372  
 E-mail address: searchlightwest@aol.com  
 Signature: Fredrick L Bauman

BLM  
Date  
Stamp

PHOENIX, ARIZONA

2008 AUG 12 A 7:32

RECEIVED  
B.L.M. AZ STATE OFFICE

Check here if this is a change of address.

Jerome Project - 27 claims - \$3,375

| LINE NO. | AMC NUMBER | CLAIM/SITE NAME       | COUNTY RECORDER DATA (If available) | TWP | RNG | SEC |
|----------|------------|-----------------------|-------------------------------------|-----|-----|-----|
| 1        |            | <u>see attachment</u> |                                     |     |     |     |
| 2        |            |                       |                                     |     |     |     |
| 3        |            |                       |                                     |     |     |     |
| 4        |            |                       |                                     |     |     |     |
| 5        |            |                       |                                     |     |     |     |
| 6        |            |                       |                                     |     |     |     |
| 7        |            |                       |                                     |     |     |     |
| 8        |            |                       |                                     |     |     |     |
| 9        |            |                       |                                     |     |     |     |
| 10       |            |                       |                                     |     |     |     |

List additional claims on Form MCF114.

Bureau of Land Management  
 Arizona State Office  
[www.az.blm.gov](http://www.az.blm.gov)

No. of Claims: 27 x \$125 = 3375.00  
 Check No: 1203 Init. SB8  
 Receipt No.: 1759533  
 For BLM Use Only

Form: MCF112  
 Revised July 2005

Exhibit " " "  
Jerome Project  
Verde Mining District  
Yavapai County, Arizona

*Silver Spring Claim Block*

|                 |        |                |   |           |       |
|-----------------|--------|----------------|---|-----------|-------|
| Jerome Portland | 364683 | Bk 4236 pg 102 | T15N R2 ½ E Sec 12                        | 2/13/2005 | 20    |
| JP#1            | 364629 | Bk 4236 pg 113 | T15N R2E Sec 12                           | 2/13/2005 | 139.4 |
| JP#2            | 364630 | Bk 4236 pg 112 | T15N R 2 ¼ E Sec 12<br>T15N R2 ¼ E Sec 12 | 2/13/2005 | 160   |
| JP#3            | 364631 | Bk 4236 pg 111 | T15N R2 ¼ E Sec 12                        | 2/13/2005 | 135   |
| JP#4            | 364632 | Bk 4236 pg 110 | T15N R2 ¼ E Sec 12<br>T15N R3E Secs 7, 18 | 2/13/2005 | 160   |
| JP#5            | 364633 | Bk 4236 pg 109 | T15N R3E Secs 18, 19                      | 2/13/2005 | 160   |
| JP#6            | 364634 | Bk 4236 pg 108 | T15N R2E Sec 13<br>T15N R 2 ¼ E Sec 13.   | 2/13/2005 | 160   |

*Copper Chief (West) Claim Block*

|               |        |                |                                     |           |     |
|---------------|--------|----------------|-------------------------------------|-----------|-----|
| Frances H     | 364682 | Bk 4236 pg 96  | T 15 N R2 ½ E Sec 1                 | 2/13/2005 | 18  |
| Jessie Marion | 364684 | Bk 4236 pg 99  | T15N R2E Sec 1                      | 2/13/2005 | 20  |
| Lavinia       | 364685 | Bk 4236 pg 97  | T15N R2E Sec 1                      | 2/13/2005 | 17  |
| Prince        | 364686 | Bk 4236 pg 100 | T15N R2E Sec 1<br>T15N R2 ¼ E Sec 1 | 2/13/2005 | 20  |
| Viola         | 364687 | Bk 4236 pg 98  | T15N R2E Sec 1                      | 2/13/2005 | 20  |
| CCW#1         | 364627 | Bk 4236 pg 114 | T15N R2E Sec 1                      | 2/13/2005 | 160 |
| CCW#2         | 364628 | Bk 4236 pg 101 | T15N R2E Sec 12                     | 2/13/2005 | 160 |

*Red Flat Claim Block*

|      |        |                |                 |            |     |
|------|--------|----------------|-----------------|------------|-----|
| HC#1 | 364323 | Bk 4212 pg 280 | T17N R2E Sec 29 | 12/03/2004 | 160 |
| HC#2 | 364324 | Bk 4212 pg 281 | T17N R2E Sec 28 | 12/03/2004 | 160 |
| HC#3 | 364525 | Bk 4212 pg 282 | T17N R2E Sec 29 | 12/03/2004 | 160 |
| HC#4 | 364326 | Bk 4212 pg 283 | T17N R2E Sec 28 | 12/03/2004 | 160 |
| HC#5 | 364327 | Bk 4212 pg 284 | T17N R2E Sec 28 | 12/03/2004 | 160 |
| HC#6 | 364328 | Bk 4212 pg 285 | T17N R2E Sec 32 | 12/03/2004 | 160 |
| HC#7 | 364329 | Bk 4212 pg 286 | T17N R2E Sec 33 | 12/03/2004 | 160 |
| HC#8 | 364330 | Bk 4212 pg 287 | T17N R2E Sec 33 | 12/03/2004 | 160 |

*Copper Canyon Claim Block*

|       |        |                |                  |           |     |
|-------|--------|----------------|------------------|-----------|-----|
| WAC#1 | 360999 | Bk 4121 pg 534 | T13N, R4E Sec 10 | 2/16/2004 | 160 |
| WAC#2 | 361000 | Bk 4121 pg 535 | T13N, R4E Sec 11 | 2/16/2004 | 160 |
| WAC#3 | 361001 | Bk 4121 pg 536 | T13N, R4E Sec 10 | 2/16/2004 | 160 |

*United States Mine*

|               |        |                  |                   |           |     |
|---------------|--------|------------------|-------------------|-----------|-----|
| USM#1         | 391265 | Book 4589 Pg 175 | 18N 1E Sec 27, 28 | 4/13/2008 | 160 |
| United States | 391266 | Book 4589 Pg 176 | 18N 1E Sec 27, 28 | 4/13/2008 | 20  |

RECEIVED  
 B.L.M. AZ STATE OFFICE  
 PHOENIX, ARIZONA  
 2008 AUG 12 A 7 32

**MAINTENANCE FEE PAYMENT**

Claimant Name: Searchlight Exploration, LLC  
 Address: 9212 Empire Rock St  
 City: Las Vegas State: NV Zip: 89143  
 Telephone: (702)533-8372  
 E-mail address: Searchlightwet@aol.com  
 Signature: [Handwritten Signature]

RECEIVED  
 B.L.M. AZ STATE OFFICE  
 2008 AUG 12 A 7:32  
 PHOENIX, ARIZONA  
 BLM  
 Date  
 Stamp

Check here if this is a change of address.

Copper Mountain Project - 29 claims - \$3,625

| LINE NO. | AMC NUMBER | CLAIM/SITE NAME       | COUNTY RECORDER DATA (If available) | TWP | RNG | SEC |
|----------|------------|-----------------------|-------------------------------------|-----|-----|-----|
| 1        |            | <u>see attachment</u> |                                     |     |     |     |
| 2        |            |                       |                                     |     |     |     |
| 3        |            |                       |                                     |     |     |     |
| 4        |            |                       |                                     |     |     |     |
| 5        |            |                       |                                     |     |     |     |
| 6        |            |                       |                                     |     |     |     |
| 7        |            |                       |                                     |     |     |     |
| 8        |            |                       |                                     |     |     |     |
| 9        |            |                       |                                     |     |     |     |
| 10       |            |                       |                                     |     |     |     |

List additional claims on Form MCF114.

Bureau of Land Management  
 Arizona State Office  
[www.az.blm.gov](http://www.az.blm.gov)

No. of Claims: 29 x \$125 = 3625  
 Check No: 1203 Init. SP28  
 Receipt No.: 1759533  
 For BLM Use Only

Form: MCF112  
 Revised July 2005

This form is available from the Arizona Department of Mines and Mineral Resources and may be reproduced.

AMC360996  
 AUB

Exhibit A  
 Copper Mountain Property  
 Agua Fria Mining District  
 Yavapai County, Arizona

| <u>Claim</u>            | <u>AMC#</u> | <u>Recording Info</u> | <u>Township / Range / Section</u> | <u>Date Located</u> | <u>Approx Acreage</u> |
|-------------------------|-------------|-----------------------|-----------------------------------|---------------------|-----------------------|
| AF#1                    | AMC360628   | Bk 4113 p 108         | T12N R2E Sec 6                    | 1/19/2004           | 146.56                |
| AV#1                    | AMC360759   | Bk 4121 p 524         | T12N R2E Sec 7                    | 2/16/2004           | 150.95                |
| AV#2                    | AMC360760   | Bk 4121 P 525         | T12N R2E Sec 7                    | 2/16/2004           | 158.12                |
| AV#3                    | AMC360761   | Bk 4121 p 526         | T12N R2E Sec 6, 7                 | 2/16/2004           | 152.83                |
| AV#4                    | AMC360862   | Bk 4121 p 527         | T12N R2E Sec 18                   | 2/16/2004           | 142.35                |
| AV#5                    | AMC360863   | Bk 4121 p 528         | T12N R2E Sec 17, 18, 19, 20       | 2/16/2004           | 159.79                |
| AV#6                    | AMC360864   | Bk 4121 p 529         | T12N R2E Sec 19, 30               | 2/16/2004           | 159.28                |
| AV#7                    | AMC360991   | Bk 4121 p 530         | T12N R2E Sec 17, 20               | 2/16/2004           | 158.5                 |
| AV#8                    | AMC360992   | Bk 4121 p 531         | T12N R2E Sec 20                   | 2/16/2004           | 159.61                |
| AV#9                    | AMC360993   | Bk 4121 p 532         | T12N R2E Sec 20                   | 2/16/2004           | 160                   |
| AV#10                   | AMC360994   | Bk 4121 p 533         | T12N R2E Sec 20                   | 2/16/2004           | 160                   |
| AV#11                   | AMC360995   | Bk 4134 p 916         | T12N R2E Sec 19                   | 3/21/2004           | 160                   |
| AV#12                   | AMC360996   | Bk 4134 p 917         | T12N R2E Sec 25, 30               | 3/21/2004           | 160                   |
| AV#13                   | AMC360997   | Bk 4134 p 918         | T12N R2E Sec 30                   | 3/21/2004           | 160                   |
| AV#14                   | AMC360998   | Bk 4134 p 919         | T12N R2E Sec 30                   | 3/21/2004           | 158                   |
| Big Bug                 | AMC363464   | Bk 4202 p 693         | T12N R2E Sec 7                    | 10/23/2004          | 20                    |
| Old Minor               | AMC363469   | Bk 4202 p 695         | T12N R2E Secs 17, 20              | 10/23/2004          | 20                    |
| Copper Hill #1          | AMC363465   | Bk 4202 p 696         | T12N R2E Sec 19                   | 10/23/2004          | 20                    |
| Copper Hill #2          | AMC363466   | Bk 4202 p 697         | T12N R2E Sec 19                   | 10/23/2004          | 20                    |
| Copper Hill #3          | AMC363467   | Bk 4202 p 698         | T12N R2E Sec 20                   | 10/23/2004          | 20                    |
| Hack#1                  | AMC363468   | Bk 4202 p 694         | T12N R2E Sec 7                    | 10/23/2004          | 20                    |
| Pocahontas              | AMC371359   | Bk 4371 Pg 150        | T12N R2E Sec 30                   | 2/19/2006           | 20                    |
| Pocahontas<br>No.2      | AMC371360   | Bk 4371 Pg 151        | T12N R2E Sec 30, 31               | 2/19/2006           | 20                    |
| Copper<br>Mountain No.1 | AMC371356   | Bk 4371 Pg 152        | T12N R2E Sec 30                   | 2/19/2006           | 20                    |
| Copper<br>Mountain No.2 | AMC371357   | Bk 4371 Pg 153        | T12N R2E Sec 30                   | 2/19/2006           | 20                    |
| Copper Bell             | AMC371353   | Bk 4371 Pg 154        | T12N R2E Sec 19, 30               | 2/19/2006           | 20                    |
| Copper Queen<br>Copper  | AMC371358   | Bk 4371 Pg 155        | T12N R2E Sec 19                   | 2/19/2006           | 20                    |
| Dome No.1<br>Copper     | AMC371354   | Bk 4371 Pg 156        | T12N R2E Sec 19                   | 2/19/2006           | 20                    |
| Dome No.2               | AMC371355   | Bk 4371 Pg 157        | T12N R2E Sec 19                   | 2/19/2006           | 20                    |

RECEIVED  
 B.L.M. AZ STATE OFFICE  
 2008 AUG 12 A 7:32  
 PHOENIX, ARIZONA

FREDERICK C. BAUMAN  
9212 Empire Rock Street  
Las Vegas, NV 89143  
(702) 533-8372  
[searchlightwest@aol.com](mailto:searchlightwest@aol.com)

August 6, 2008

BLM  
Arizona State Office  
One N. Central Ave., Suite 800  
Phoenix, AZ 85004

Re; 2009 Mining Claim Maintenance Fee

Ladies and Gentlemen:

Enclosed is a check for \$3,125 in payment of the 2009 claim maintenance fees for the following projects:

American Molygold – 25 claims      \$3,125

Sincerely yours,



Frederick C Bauman

RECEIVED  
B.L.M. AZ STATE OFFICE  
2008 AUG 12 A 7 32  
PHOENIX, ARIZONA



**MAINTENANCE FEE PAYMENT**

Claimant Name: Middle Verde Development Co., LLC  
 Address: 9212 Empire Rock St  
 City: Las Vegas State: NV Zip: 89143  
 Telephone: (702) 533-8372  
 E-mail address: searchlightwest@aol.com  
 Signature: Fredrick C Bauman

RECEIVED  
 BLM, AZ STATE OFFICE  
 PHOENIX, ARIZONA  
 2008 AUG 12 A 7:32

BLM  
 Date  
 Stamp

Check here if this is a change of address.

American Molybdenum Project - 25 claims - \$3,125

| LINE NO. | AMC NUMBER | CLAIM/SITE NAME       | COUNTY RECORDER DATA (if available) | TWP | RNG | SEC |
|----------|------------|-----------------------|-------------------------------------|-----|-----|-----|
| 1        |            | <u>see attachment</u> |                                     |     |     |     |
| 2        |            |                       |                                     |     |     |     |
| 3        |            |                       |                                     |     |     |     |
| 4        |            |                       |                                     |     |     |     |
| 5        |            |                       |                                     |     |     |     |
| 6        |            |                       |                                     |     |     |     |
| 7        |            |                       |                                     |     |     |     |
| 8        |            |                       |                                     |     |     |     |
| 9        |            |                       |                                     |     |     |     |
| 10       |            |                       |                                     |     |     |     |

List additional claims on Form MCF114.

Bureau of Land Management  
 Arizona State Office  
[www.az.blm.gov](http://www.az.blm.gov)

No. of Claims: 25 x \$125 = 3125  
 Check No: 1204 Init. JB 8  
 Receipt No.: 1759533  
 For BLM Use Only

Form: MCF112  
 Revised July 2005

Exhibit "A"  
 American Molygold Property  
 Cherry Creek Mining District  
 Yavapai County, Arizona

| <u>Claim</u>   | <u>AMC#</u>       | <u>Recording Info</u> | <u>Township / Range / Section</u> | <u>Date</u>     |
|----------------|-------------------|-----------------------|-----------------------------------|-----------------|
| <u>Located</u> | <u>Acreage</u>    |                       |                                   |                 |
| Big Chief      | <del>364347</del> | Bk 4212 pg 290        | T14N R3E Secs 21, 28              | 11/26/2004 20   |
| Gold Leaf      | <del>364348</del> | Bk 4212 pg 291        | T14N R3E Sec 28                   | 11/26/2004 20   |
| Logan          | <del>364349</del> | Bk 4212 pg 292        | T14N R3E Sec 28                   | 11/26/2004 20   |
| Blue Monster   | 364502            | Bk 4218 pg 722        | T14N R3E Secs 14, 15              | 12/17/2004 20   |
| Gold Eagle #1  | 364504            | Bk 4218 pg 723        | T14N R3E Sec 15                   | 12/17/2004 20   |
| Gold Eagle #2  | 364505            | Bk 4218 pg 724        | T14N R3E Sec 15                   | 12/17/2004 20   |
| Pfau           | 364507            | Bk 4218 pg 721        | T14N R3E Sec 11                   | 12/17/2004 20   |
| Cherry King    | 364503            | Bk 4218 pg 726        | T14N R3E Sec 9                    | 12/17/2004 20   |
| Hillside       | 364506            | Bk 4218 pg 725        | T14N R3E Sec 9                    | 12/17/2004 20   |
| Monarch #1     | <del>364350</del> | Bk 4218 pg 717        | T14N R3E Sec 3                    | 11/26/2004 20   |
| Monarch #2     | <del>364351</del> | Bk 4218 pg 718        | T14N R3E Sec 3                    | 11/26/2004 20   |
| Monarch #3     | <del>364353</del> | Bk 4218 pg 719        | T14N R3E Secs 3,10                | 11/26/2004 20   |
| Monarch #4     | <del>364352</del> | Bk 4218 pg 720        | T14N R3E Secs 3, 4                | 11/26/2004 20   |
| CG#1           | <del>364483</del> | Bk 4218 pg 728        | T14N R3E Secs 10, 15, 16          | 12/17/2004 160  |
| CG#2           | 364484            | Bk 4218 pg 730        | T14N R3E Sec 15                   | 12/17/2004 152  |
| CG#3           | <del>364485</del> | Bk 4218 pg 731        | T14N R3E Secs 10, 11,<br>14, 15   | 12/17/2004 160  |
| CG#4           | <del>364331</del> | Bk 4218 pg 729        | T14N R3E Secs 3, 10               | 11/26/2004 160  |
| CG#5           | <del>364332</del> | Bk 4212 pg 288        | T14N R3E Secs 21, 28              | 11/26/2004 160  |
| CG#6           | <del>364333</del> | Bk 4212 pg 289        | T14N R3E Secs 22, 27              | 11/26/2004 160  |
| CG#7           | 364486            | Bk 4218 pg 727        | T14N R3E Secs 11, 14              | 12/17/2004 160  |
| CG#8           | 364611            | Bk 4236 pg 103        | T14N R3E Secs 16, 21              | 2/13/2005 160   |
| CG#9           | 364612            | Bk 4236 pg 104        | T14N R3E Secs 16, 21              | 2/13/2005 160   |
| CG#10          | 364613            | Bk 4236 pg 105        | T14N R3E Secs 3, 10, 15           | 2/13/2005 157   |
| CG#11          | 364614            | Bk 4236 pg 106        | T14N R3E Secs 3, 10               | 2/13/2005 159.6 |
| CG#12          | 364615            | Bk 4236 pg 107        | T14N R3E Secs 10, 15              | 2/13/2005 155.6 |

RECEIVED  
 B.L.M. AZ STATE OFFICE  
 2008 AUG 12 A 7:33  
 PHOENIX, ARIZONA

United States Department of the Interior  
 Bureau of Land Management  
 BUSINESS & SUPPORT SVCS DIV  
 ONE N CENTRAL AVE SUITE 800  
 PHOENIX, AZ 85004 -4427  
 Phone: (602) 417-9200

Receipt

No: 1759533

|  |  |
|--|--|
| <b>Transaction #:</b> 1817023          |  |
| <b>Date of Transaction:</b> 08/12/2008 |  |
| <b>CUSTOMER:</b>                       | FREDERICK C BAUMAN<br>9212 EMPIRE ROCK ST<br>LAS VEGAS, NV 89143 |

| LINE #        | QTY   | DESCRIPTION  | REMARKS    | UNIT PRICE | TOTAL              |
|---------------|-------|--|------------|------------|--------------------|
| 1             | 10.00 | LOCATABLE MINERALS / MINING CLAIMS-NOT NEW-UNADJUD, ONE AUTH NO. ONLY / MINING CLAIM MONEY RECEIVED (455)<br>CASES: AMC350565/\$2375.00, AMC367211/\$1375.00, AMC393053/\$2750.00, AMC357050/\$3250.00, AMC357550/\$4625.00, AMC362813/\$1875.00, AMC364246/\$2875.00, AMC364683/\$3375.00, AMC360628/\$3625.00, AMC364347/\$3125.00 | MAINT 2009 | - n/a -    | 29250.00           |
| <b>TOTAL:</b> |       |  |            |            | <b>\$29,250.00</b> |

| PAYMENT INFORMATION |           |  |                         |
|---------------------|-----------|--|-------------------------|
| 1                   | AMOUNT:   | \$12,625.00  | POSTMARKED: 8/7/08 0:00 |
|                     | TYPE:     | CHECK  | RECEIVED: 08/12/2008    |
|                     | CHECK NO: | 1202   |                         |
|                     | NAME:     | SEARCHLIGHT EXPLORATION LLC<br>9212 EMPIRE ROCK ST<br>LAS VEGAS NV 89143 |                         |
| 2                   | AMOUNT:   | \$7,000.00   | POSTMARKED: 8/7/08 0:00 |
|                     | TYPE:     | CHECK  | RECEIVED: 08/12/2008    |
|                     | CHECK NO: | 1203   |                         |
|                     | NAME:     | SEARCHLIGHT EXPLORATION LLC<br>9212 EMPIRE ROCK ST<br>LAS VEGAS NV 89143 |                         |
| 3                   | AMOUNT:   | \$6,500.00   | POSTMARKED: 8/7/08 0:00 |
|                     | TYPE:     | CHECK  | RECEIVED: 08/12/2008    |
|                     | CHECK NO: | 1200   |                         |
|                     | NAME:     | SEARCHLIGHT EXPLORATION LLC<br>9212 EMPIRE ROCK ST<br>LAS VEGAS NV 89143 |                         |

|   |           |  |             |             |
|---|-----------|--|-------------|-------------|
| 4 | AMOUNT:   | \$3,125.00   | POSTMARKED: | 8/7/08 0:00 |
|   | TYPE:     | CHECK  | RECEIVED:   | 08/12/2008  |
|   | CHECK NO: | 1204   |             |             |
|   | NAME:     | SEARCHLIGHT EXPLORATION LLC<br>9212 EMPIRE ROCK ST<br>LAS VEGAS NV 89143 |             |             |

|         |
|---------|
| REMARKS |
|         |

This receipt was generated by the automated BLM Collections and Billing System and is a paper representation of a portion of the official electronic record contained therein.

Amc 362811  
 364364  
 355838  
 390899

**MAINTENANCE FEE PAYMENT**

Claimant Name: Searchlight Exploration, LLC  
 Address: 9212 Empire Rock St  
 City: Las Vegas State: NV Zip: 89143  
 Telephone: (702) 533-8372  
 E-mail address: searchlightwest@aol.com  
 Signature: Frederick C. Danner  
*manager*

BLM  
 Date  
 Stamp

PHOENIX, ARIZONA

JUN 25 A 7:19

Check here if this is a change of address.

Ester Basin Project - 17 claims - # 2,125

| LINE NO. | AMC NUMBER | CLAIM/SITE NAME       | COUNTY RECORDER DATA (If available) | TWP | RNG | SEC |
|----------|------------|-----------------------|-------------------------------------|-----|-----|-----|
| 1        |            | <u>See Attachment</u> |                                     |     |     |     |
| 2        |            |                       |                                     |     |     |     |
| 3        |            |                       |                                     |     |     |     |
| 4        |            |                       |                                     |     |     |     |
| 5        |            |                       |                                     |     |     |     |
| 6        |            |                       |                                     |     |     |     |
| 7        |            |                       |                                     |     |     |     |
| 8        |            |                       |                                     |     |     |     |
| 9        |            |                       |                                     |     |     |     |
| 10       |            |                       |                                     |     |     |     |

List additional claims on Form MCF114.

Bureau of Land Management  
 Arizona State Office  
[www.az.blm.gov](http://www.az.blm.gov)

No. of Claims: 17 x \$125 = 2125.00  
 Check No: 4374 Init. SP 8  
 Receipt No.: 1748434  
 For BLM Use Only

Form: MCF112  
 Revised July 2005

Exhibit A  
Ester Basin Property  
Owens Mining District  
Mohave County, Arizona

Potts Mountain Property  
Owens Mining District  
Mohave County, Arizona

| <u>Claim</u> | <u>AMC#</u> | <u>Recording Info</u> | <u>Township / Range / Section</u> | <u>Date Located</u> | <u>Approx Acreage</u> |
|--------------|-------------|-----------------------|-----------------------------------|---------------------|-----------------------|
| LDP#1        | AMC362825   | Bk5205 p198           | T12N R14W Secs 20, 21             | 9/5/2004            | 160                   |
| LDP#2        | AMC362826   | Bk5205 p201           | T12N R14W Sec 21                  | 9/5/2004            | 160                   |
| LDP#3        | AMC362827   | Bk5205 p204           | T12N R14W, Secs 20, 21            | 9/5/2004            | 160                   |
| Lead Pill    | AMC364366   | Bk5335 p937           | T12N R14W Sec 21                  | 12/04/2004          | 20                    |
| Red Top      | AMC364365   | Bk5335 p939           | T12N R14W, Secs 20, 21            | 12/04/2004          | 20                    |

Ester Basin Property  
Owens Mining District  
Mohave County, Arizona

| <u>Claim</u> | <u>AMC#</u> | <u>Recording Info</u> | <u>Township / Range / Section</u> | <u>Date Located</u> | <u>Approx Acreage</u> |
|--------------|-------------|-----------------------|-----------------------------------|---------------------|-----------------------|
| LDP#4        | AMC355838   | Bk3868 p458           | T12N R14W Secs 28, 33             | 9/3/2001            | 160                   |
| LDP#5        | AMC355839   | Bk3868 p460           | T12N R14W Secs 27, 34             | 9/3/2001            | 160                   |
| Ester #1     | AMC364367   | Bk5335 p941           | T12N R14W Sec28                   | 12/04/2004          | 20                    |
| Ester #2     | AMC364368   | Bk5335 p943           | T12N R14W Secs 27, 28<br>33, 34   | 12/04/2004          | 20                    |
| Ester #3     | AMC364369   | Bk5335 p945           | T12N R14W Sec 34                  | 12/04/2004          | 20                    |

Ester Basin Property  
Owens Mining District  
Mohave County, Arizona  
Claims Located in 2008

| <u>Claim</u> | <u>AMC#</u> | <u>Recording Info.</u> | <u>Twp/Range/Sec</u> | <u>Date Located</u> | <u>Approx Acreage</u> |
|--------------|-------------|------------------------|----------------------|---------------------|-----------------------|
| LDP#9        | 390902      | Bk7123 p186            | 12N 14W, Secs 21, 28 | 2/9/2008            | 160                   |
| LDP#10       | 390903      | Bk7123 p189            | 12N 14W, Secs 21, 28 | 2/9/2008            | 160                   |
| LDP#11       | 390904      | Bk7123 p192            | 12N 14W, Sec 28      | 2/9/2008            | 140                   |
| LDP#12       | 390905      | Bk7123 p195            | 12N 14W, Secs 21, 28 | 2/9/2008            | 160                   |
| LDP#13       | 390906      | Bk7123 p198            | 12N 14W, Secs 28, 33 | 2/9/2008            | 160                   |
| Ester# 4     | 390900      | Bk7123 p201            | 12N 14W, Secs 28, 29 | 2/9/2008            | 20                    |
| Ester# 5     | 390901      | Bk7123 p203            | 12N 14W, Sec 28      | 2/9/2008            | 20                    |

ENTERED INTO COMPUTER  
AUG 07 2008 CB

JUL 25 A 7:19  
 MOHAVE COUNTY, ARIZONA

United States Department of the Interior  
 Bureau of Land Management  
 BUSINESS & SUPPORT SVCS DIV  
 ONE N CENTRAL AVE SUITE 800  
 PHOENIX, AZ 85004 -4427  
 Phone: (602) 417-9200

Receipt

No:

1748434

|                                 |   |   |
|---------------------------------|---|---|
| Transaction #: 1805627          |   | <b>ENTERED INTO COMPUTER</b><br>AUG 07 2008<br><i>+ VERIFIED</i><br><i>PR</i> |
| Date of Transaction: 07/25/2008 |   |   |
| CUSTOMER:                       | SEARCHLIGHT EXPLORATION LLC<br>9212 EMPIRE ROCK ST<br>LAS VEGAS, NV 89143 |   |

| LINE #        | QTY  | DESCRIPTION  | REMARKS    | UNIT PRICE | TOTAL             |
|---------------|------|--|------------|------------|-------------------|
| 1             | 1.00 | LOCATABLE MINERALS / MINING CLAIMS-NOT NEW-UNADJUD, ONE AUTH NO. ONLY / MINING CLAIM MONEY RECEIVED (455)<br>CASES: AMC3628525/\$2125.00 | MAINT 2009 | - n/a -    | 2125.00           |
| <b>TOTAL:</b> |      |  |            |            | <b>\$2,125.00</b> |

| PAYMENT INFORMATION |           |  |                          |
|---------------------|-----------|--|--------------------------|
| 1                   | AMOUNT:   | \$2,125.00   | POSTMARKED: 7/22/08 0:00 |
|                     | TYPE:     | CHECK  | RECEIVED: 07/25/2008     |
|                     | CHECK NO: | 4374   |                          |
|                     | NAME:     | BAUMAN, FREDERICK C<br>9212 EMPIRE ROCK ST<br>LAS VEGAS NV 89143 |                          |

| REMARKS |
|---------|
|         |

This receipt was generated by the automated BLM Collections and Billing System and is a paper representation of a portion of the official electronic record contained therein.

|             |              |
|-------------|--------------|
| <i>Lead</i> | <i>AMC #</i> |
| 362811      | 362825-827   |
| 364364      | 364365-369   |
| 355838      | 355838-839   |
| 390899      | 390900-906   |

**NOTICE!!**

**These documents have been scanned!**

**Do not place un-scanned documents beneath this notice!**

**Do not remove this notice from this file!**

GPO Jacket No. 560-102  
Print Order 61540  
Rise Business Services, LLC  
Job=AZ15 5/23/2019



Box Number= AZ15083



Claim Begin-End: AMC390899-AMC390906

**5 Miscellaneous**



AZ15083-6

AMC390560-AMC391154



**NO  
DOCUMENTS  
FOUND**

NO DOCUMENTS FOUND  
NO DOCUMENTS FOUND

**NOTICE!!**

**These documents have been scanned!**

**Do not place un-scanned documents beneath this notice!**

**Do not remove this notice from this file!**

GPO Jacket No. 560-102  
Print Order 61540  
Rise Business Services, LLC  
Job=AZ15 5/23/2019



Box Number= AZ15083



Claim Begin-End: AMC390899-AMC390906

**6 Location Notices-Amendments and Supporting Documents**



AZ15083-6

AMC390560-AMC391154

MINING CLAIM STATUS REPORT

MTP CHECKED BY \_\_\_\_\_  
GEO CHECKED BY \_\_\_\_\_

LEAD SERIAL NO. AMC 390899 THROUGH AMC 390906

|                            |                           |                 |
|----------------------------|---------------------------|-----------------|
| # <u>2</u> LODE            | LOCATION FEE @ \$30 =     | \$ <u>240</u>   |
| # <u>86</u> PLACER         | PROCESSING FEE @ \$15 =   | \$ <u>1,290</u> |
| # <u>86</u> ASSOCIATION PL | MAINTENANCE FEE @ \$125 = | \$ <u>1,080</u> |
| # _____ MILL SITE          | OVERAGE                   | \$ _____        |
| # _____ TUNNEL SITE        | SHORTAGE                  | \$ _____        |
|                            | OTHER FEES                | \$ _____        |
| ENOUGH LOCATORS            | TOTAL                     | \$ <u>1,360</u> |

YES [  ] NO [  ]

OVER-THE-COUNTER [  ] MAIL [  ] TIMELY FILED: YES [  ] NO [  ]

LEGAL DESCRIPTION: T 9N R 15W SEC 10  
 T 12N R 14W SEC 21, 28, 33, 29  
 T \_\_\_\_\_ R \_\_\_\_\_ SEC \_\_\_\_\_  
 T \_\_\_\_\_ R \_\_\_\_\_ SEC \_\_\_\_\_

BLM [  ] FOREST SERVICE [  ] \_\_\_\_\_ SUBJ TO PL 359: YES [  ] NO [  ]

WILDERNESS AREA: NO [  ] YES [  ] \_\_\_\_\_

SPLIT ESTATE: SX [  ] PX [  ] SRHA [  ] OTHER [  ] \_\_\_\_\_ N/A [  ]  
 PROPER NOTICE FILED IF LOCATED ON SRHA LANDS-YES [  ] NO [  ] N/A [  ]

RECONVEYED MINERALS ON BLM LANDS REQUIRE OPENING ORDERS  
 FROM 1944 TO 1993. OPEN TO ENTRY ON: \_\_\_\_\_ N/A [  ]

COMMENTS/STATUS: VOID [  ] PARTIALLY VOID [  ] PVT MINERALS [  ]  
 WITHDRAWN LANDS [  ] OTHER [  ] \_\_\_\_\_

\_\_\_\_\_  
 \_\_\_\_\_  
 \_\_\_\_\_  
 \_\_\_\_\_  
 \_\_\_\_\_  
 \_\_\_\_\_  
 \_\_\_\_\_

Claimant acknowledges that portions of the following claim(s) site(s) may be void or voidable. \_\_\_\_\_

\_\_\_\_\_  
 Signature of claimant  
 FINAL ADJUDICATION RE DATE 8/5/08

AMC 390899

When Recorded Return To:  
Frederick C. Bauman, Esq.  
9212 Empire Rock Street  
Las Vegas, NV 89143

**LOCATION NOTICE FOR PLACER MINING CLAIM**

**NOTICE IS HEREBY GIVEN** that the **Clara#11** placer mining claim has been relocated by the following association of eight individuals, each of whom is a United States citizen: Frederick C. Bauman, whose current mailing address is 9212 Empire Rock Street, Las Vegas, NV 89143, Barbara McIntyre Bauman, whose current mailing address is 9212 Empire Rock Street, Las Vegas, NV 89143, Morgan L. Bauman, whose current mailing address is 9212 Empire Rock Street, Las Vegas, NV 89143, Jennalee K. Bauman, whose current mailing address is 9212 Empire Rock Street, Las Vegas, NV 89143, Bailey A. Bauman, whose current mailing address is 9212 Empire Rock Street, Las Vegas, NV 89143, Alden F. Bauman, whose current mailing address is 9212 Empire Rock Street, Las Vegas, NV 89143 and Arlene Lantz and Kevin Lantz, h/w, whose current mailing address is 7008 Narrow Oak Trail, Austin, TX 78759. The claim was originally located on January 23, 2007 and recorded with the La Paz County Recorder on January 26, 2007 as Fee No. 2007-00511 and with the Arizona State Office of the United States Department of the Interior, Bureau of Land Management ("BLM") on April 17, 2007 as AMC381973. By decision dated March 6, 2008 the BLM declared the original claim null and void ab initio because \$25 of the location fee was received late. Accordingly the claim was relocated. The monuments of the original claim are hereby adopted as the monuments of the relocated claim, except that a new location monument has been erected. The general course of the claim is east and west. It is situated in the Santa Maria Mining District, La Paz County, Arizona. The claim is approximately 5,280 feet in length and 1,320 feet in width and is in the shape of a parallelogram. **The claim excludes any and all patented mining claims located within said boundaries.** This claim runs from the location monument on which this location notice is posted approximately 5,280 feet in an easterly direction to the east end line and -0- feet in a westerly direction to the west end line. This claim is marked by four monuments, one at each corner of the claim. The location monument on which this notice is posted is situated within Section 10, Township 9N, Range 15W, Gila Salt River Base and Meridian, Arizona and this claim encompasses the following quarter section(s), Township(s) and Range(s): NE ¼ and NW ¼ of Section 10, T9N, R15W, Gila and Salt River Base and Meridian, Arizona. The locality of this claim with reference to some natural object or permanent monument and additional information (if any) concerning its locality are as follows: NW corner of this claim is 1,320 feet due S from the NW corner of Section 10, T9N, R15W.

**In conformance with the public land survey system, the claim is comprised of the following, all situated within T9N, R15W, G&SRB&M, La Paz County, Arizona, total acreage 160 acres more or less:**

S ½ N ½ of Section 10, T9N, R15W

AMC 390899

RECEIVED  
BLM, AZ STATE OFFICE  
2008 APR -4 A 7:31  
T9N, R15W, ARIZONA

DATED AND POSTED on the ground this 16 day of March, 2008.

Frederick C. Bauman

Frederick C. Bauman

Barbara McIntyre Bauman

Barbara McIntyre Bauman

Morgan L. Bauman

Morgan L. Bauman

Jennalee K. Bauman

Jennalee K. Bauman

Bailey A. Bauman

Bailey A. Bauman

Alden F. Bauman

Alden F. Bauman

Arlene Lantz

Arlene Lantz

Kevin Lantz

Kevin Lantz

ANC 390899

RECEIVED  
B.L.M. AZ STATE OFFICE  
2008 APR -4 A 7:31  
PHOENIX, ARIZONA

**MAP - Clara Claims**

Name of Claim: Clara# 11

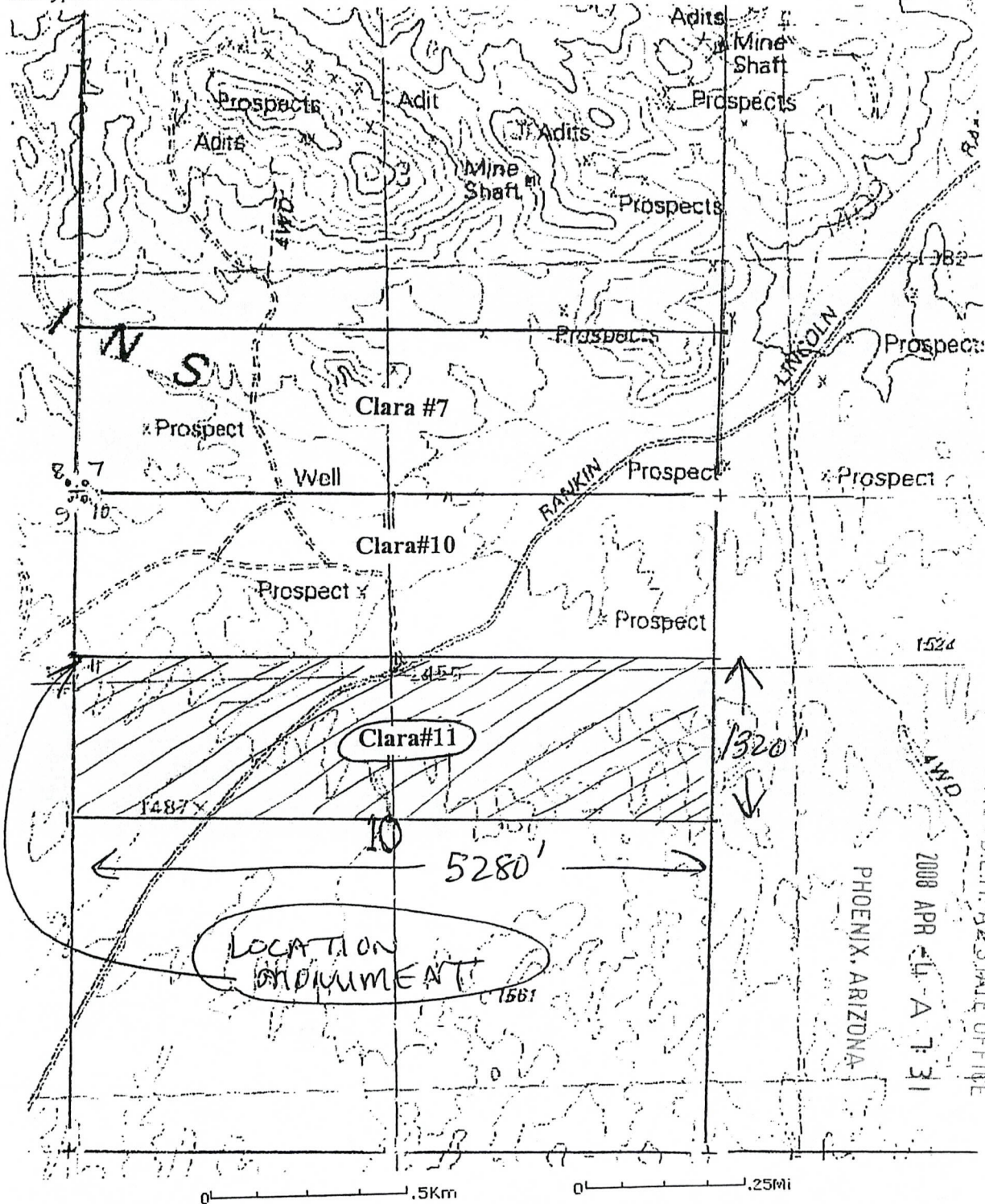
Type of Claim: Placer claim

Location Monument is located in Section 10, Township 9N, Range 15 W, G&SRB&M, Arizona

Scale: 1" = 1,280 feet

The claim is located in La Paz County, Arizona

The type of corner and location monument used: 2" X 2" wooden post / stone



ANC 390899

RECEIVED  
BLM AZ STATE OFFICE  
2008 APR 11 A 7:31  
PHOENIX, ARIZONA



**B: 7123 P: 201**

OFFICIAL RECORDS  
OF MOHAVE COUNTY  
JOAN MCCALL,  
COUNTY RECORDER



03/03/2008 11:10 AM Fee: \$14.00  
DOC TYPE: MINE  
PAID BY: FREDERICK C BAUMAN

When Recorded Return To:  
Frederick C. Bauman, Esq.  
9212 Empire Rock St.  
Las Vegas, NV 89143

**LOCATION NOTICE FOR LODE MINING CLAIM**

**NOTICE IS HEREBY GIVEN** that the **ESTER #4** lode mining claim has been relocated by the Searchlight Exploration, LLC, an Arizona limited liability company with a present mailing address of 9212 Empire Rock St., Las Vegas, NV 89143. The general course of the claim is east and west. It is situated in the Owens Mining District, Mohave County, Arizona. The claim is approximately 1,500 feet in length and 600 feet in width, and is in the shape of a parallelogram. This claim runs from the location monument on which this location notice is posted approximately 1,500 feet in a westerly direction to the west end line and -0- feet in a easterly direction to the east end line. This claim is marked by six monuments, one at each corner and one at the center of each end line of the claim. The location monument on which this notice is posted is situated within Section 28, Township 12N, Range 14W, Gila and Salt River Base and Meridian, Arizona and this claim encompasses all or a portion of the following quarter section(s), Township(s) and Range(s): NW ¼ of Section 28 and NE ¼ of Section 29, T12N, R14W, Gila and Salt River Base and Meridian, Arizona. The locality of this claim with reference to some natural object or permanent monument and additional information (if any) concerning its locality are as follows: NE corner of the claim is approximately 1,320' S and 1,320' E from the NW corner of Section 28, T12N, R14W, G&SRB&M, Arizona.

This claim is located on ground within the boundaries of the previously located LDP placer mining claims, and the owners of said placer mining claims have consented to the location of this lode mining claim.

**DATED AND POSTED** on the ground this 9 day of February, 2008.

**SEARCHLIGHT EXPLORATION, LLC**

By Frederick C. Bauman  
Frederick C. Bauman  
Manager and Agent

AMC 390900

RECEIVED  
B.L.M. AZ STATE OFFICE  
2008 APR -4 A 7:30  
PHOENIX, ARIZONA

200



MAP - ESTER BASIN PROJ.

Name of Claim:

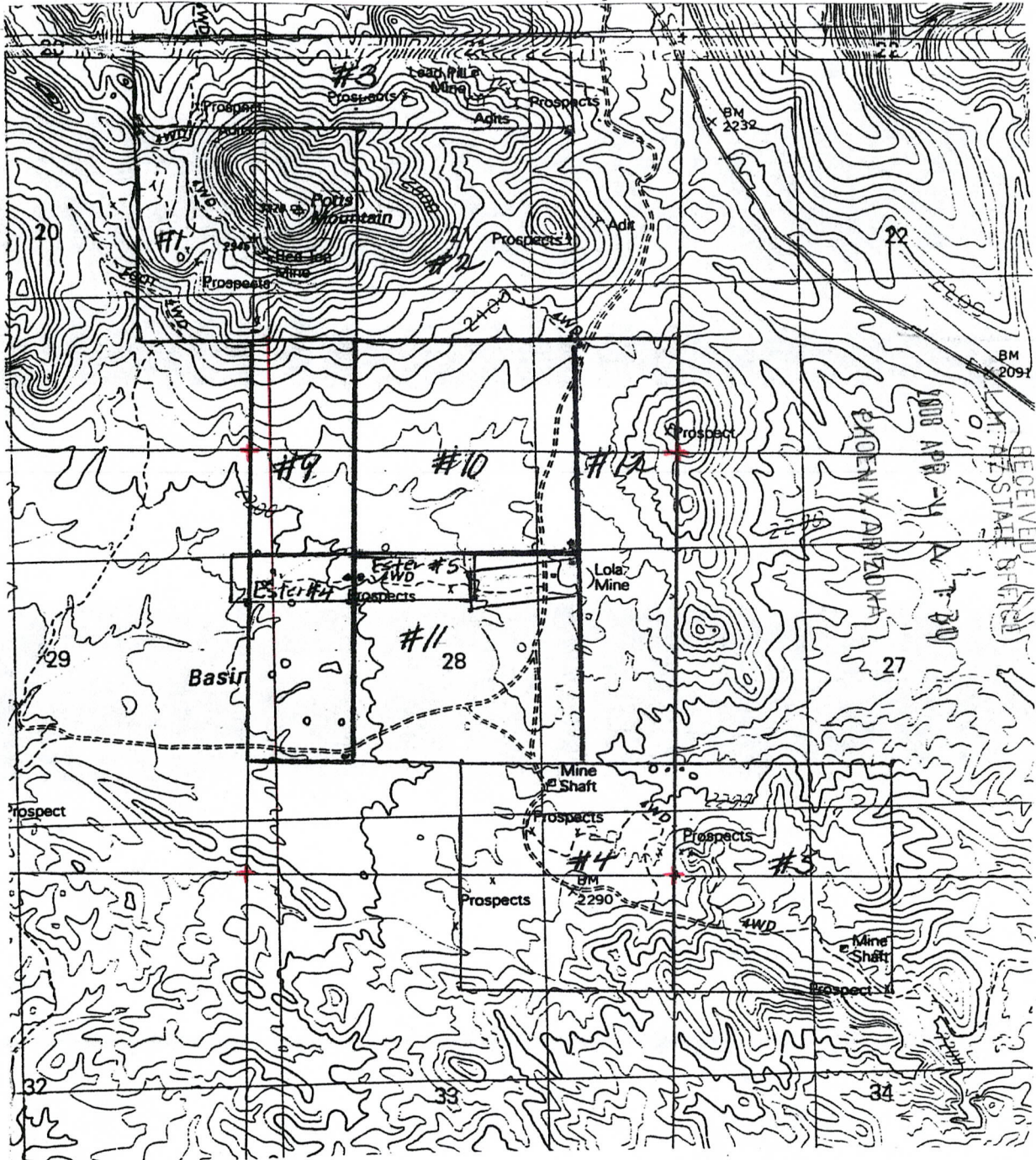
Type of Claim: Claim

Location Monument is located in Section 28, Township 12N, Range 14W, G&SRB&M, Arizona

Scale: 1" = 2,000 feet

The claim is located in Mohave County, Arizona

The type of corner and location monument used: 2" x 2" wooden post / stone



MC 390900

RECEIVED  
STATE DEPT  
APR 17 1904





**B: 7123 P: 203**

OFFICIAL RECORDS  
OF MOHAVE COUNTY  
JOAN MCCALL,  
COUNTY RECORDER



03/03/2008 11:10 AM Fee: \$14.00  
DOC TYPE: MINE  
PAID BY: FREDERICK C BAUMAN

When Recorded Return To:  
Frederick C. Bauman, Esq.  
9212 Empire Rock St.  
Las Vegas, NV 89143

**LOCATION NOTICE FOR LODE MINING CLAIM**

**NOTICE IS HEREBY GIVEN** that the **ESTER #5** lode mining claim has been relocated by the Searchlight Exploration, LLC, an Arizona limited liability company with a present mailing address of 9212 Empire Rock St., Las Vegas, NV 89143. The general course of the claim is east and west. It is situated in the Owens Mining District, Mohave County, Arizona. The claim is approximately 1,500 feet in length and 600 feet in width, and is in the shape of a parallelogram. This claim runs from the location monument on which this location notice is posted approximately -0- feet in a westerly direction to the west end line and 1,500 feet in a easterly direction to the east end line. This claim is marked by six monuments, one at each corner and one at the center of each end line of the claim. The location monument on which this notice is posted is situated within Section 28, Township 12N, Range 14W, Gila and Salt River Base and Meridian, Arizona and this claim encompasses all or a portion of the following quarter section(s), Township(s) and Range(s): NE ¼ and NW ¼ of Section 28, T12N, R14W, Gila and Salt River Base and Meridian, Arizona. The locality of this claim with reference to some natural object or permanent monument and additional information (if any) concerning its locality are as follows: NW corner of the claim is approximately 1,320' S and 1,320' E from the NW corner of Section 28, T12N, R14W, G&SRB&M, Arizona.

This claim is located on ground within the boundaries of the previously located LDP placer mining claims, and the owners of said placer mining claims have consented to the location of this lode mining claim.

**DATED AND POSTED** on the ground this 9 day of February, 2008.

**SEARCHLIGHT EXPLORATION, LLC**

By Frederick C. Bauman  
Frederick C. Bauman  
Manager and Agent

MIC 390901

RECEIVED  
B.L.M. AZ STATE OFFICE  
2008 APR -4 A 7:30  
PHOENIX, ARIZONA

204



# MAP - ESTER BASIN PROS.

Name of Claim:

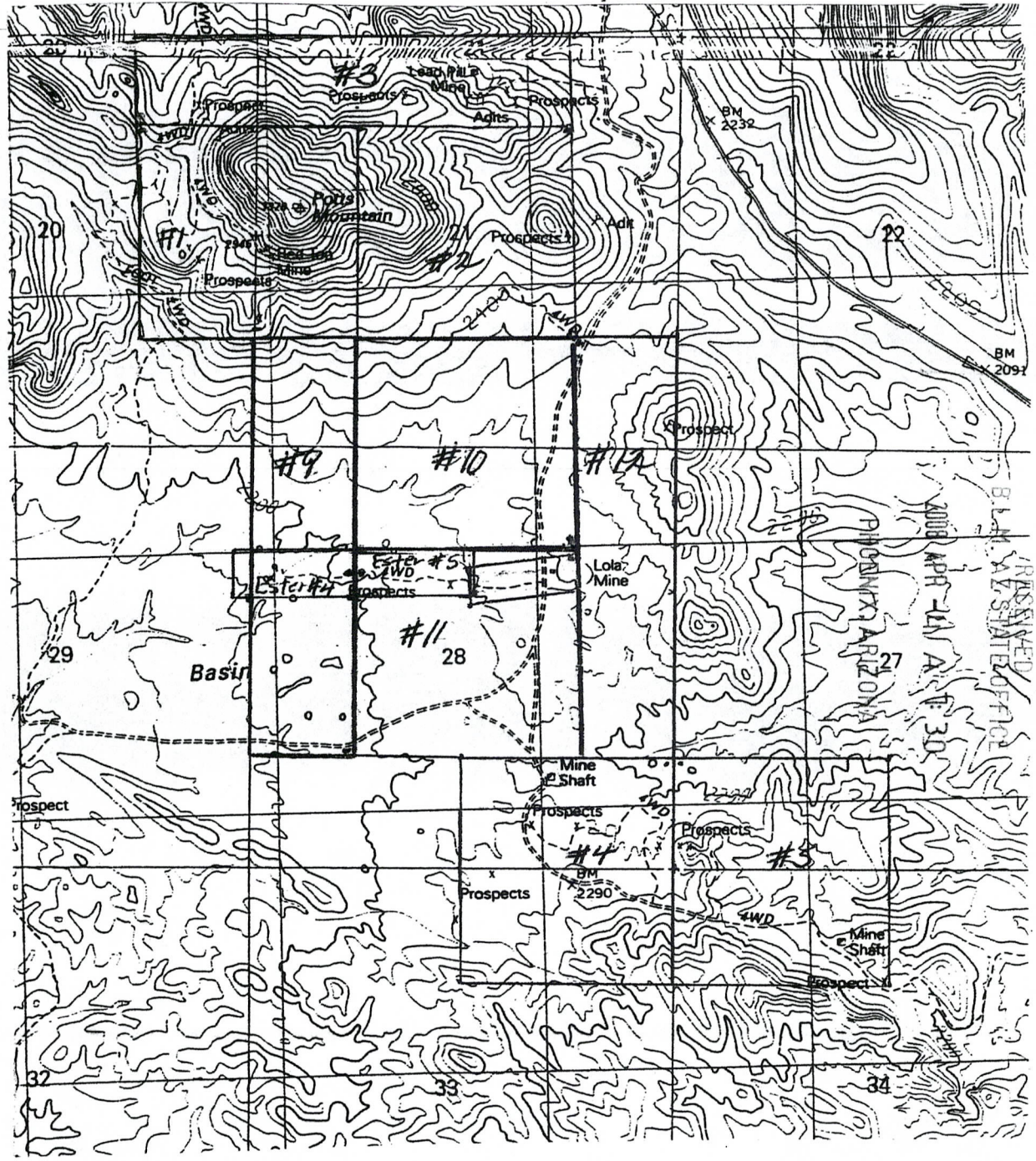
Type of Claim: Claim

Location Monument is located in Section 28, Township 12N, Range 14W, G&SRB&M, Arizona

Scale: 1" = 2,000 feet

The claim is located in Mohave County, Arizona

The type of corner and location monument used: 2" x 2" wooden post / stone



AMC 390901

RECEIVED  
B.L.M. STATE OFFICE  
PHOENIX, ARIZONA  
2008 APR -21 AM 11:30



**B: 7123 P: 186**

OFFICIAL RECORDS  
OF MOHAVE COUNTY  
JOAN MCCALL,  
COUNTY RECORDER



03/03/2008 11:10 AM Fee: \$14.00  
DOC TYPE: MINE  
PAID BY:FREDERICK C BAUMAN

3  
When Recorded Return To:  
Frederick C. Bauman, Esq.  
9212 Empire Rock Street  
Las Vegas, NV 89143

**LOCATION NOTICE FOR PLACER MINING CLAIM**

**NOTICE IS HEREBY GIVEN** that the LDP#9 placer mining claim has been relocated by the following association of eight individuals, each of whom is a United States citizen: Frederick C. Bauman, whose current mailing address is 9212 Empire Rock Street, Las Vegas, NV 89143, Barbara McIntyre Bauman, whose current mailing address is 9212 Empire Rock Street, Las Vegas, NV 89143, Morgan L. Bauman, whose current mailing address is 9212 Empire Rock Street, Las Vegas, NV 89143, Jennalee K. Bauman, whose current mailing address is 9212 Empire Rock Street, Las Vegas, NV 89143, Bailey A. Bauman, whose current mailing address is 9212 Empire Rock Street, Las Vegas, NV 89143, Alden F. Bauman, whose current mailing address is 9212 Empire Rock Street, Las Vegas, NV 89143 and Arlene Lantz and Kevin Lantz, h/w, whose current mailing address is 7008 Narrow Oak Trail, Austin, TX 78759. The general course of the claim is north and south. It is situated in the Owens Mining District, Mohave County, Arizona. The claim is approximately 5,280 feet in length and 1,320 feet in width and is in the shape of a parallelogram. **The claim excludes any and all patented mining claims located within said boundaries.** This claim runs from the location monument on which this location notice is posted approximately 5,280 feet in a northerly direction to the north end line and -0-feet in a southerly direction to the south end line. This claim is marked by four monuments, one at each corner of the claim. The location monument on which this notice is posted is situated within Section 28, Township 12N, Range 14W, Gila Salt River Base and Meridian, Arizona and this claim encompasses the following quarter section(s), Township(s) and Range(s): SW ¼ of Section 21 and NW ¼ and SW ¼ of Section 28, T12N, R14W, Gila and Salt River Base and Meridian, Arizona. The locality of this claim with reference to some natural object or permanent monument and additional information (if any) concerning its locality are as follows: SE corner of this claim is 1,320 feet N and 1,320 feet E from the SW corner of Section 28, T12N, R14W.

**In conformance with the public land survey system, the claim is comprised of the following, all situated within T12N, R14W, G&SRB&M, Mohave County, Arizona, total acreage: 160 acres more or less:**

SW ¼ SW ¼ of Section 21; and W ½ NW ¼ and NW ¼ SW ¼ of Section 28, T12N, R14W

INC 390902

RECEIVED  
B.L.M. AZ STATE OFFICE  
2008 APR -4 A 7:28  
PHOENIX, ARIZONA

187

DATED AND POSTED on the ground this 9 day of February, 2008.

Frederick C. Bauman

Frederick C. Bauman

Barbara McIntyre Bauman

Barbara McIntyre Bauman

Morgan L. Bauman

Morgan L. Bauman

Jennalee K. Bauman

Jennalee K. Bauman

Bailey A. Bauman

Bailey A. Bauman

Alden F. Bauman

Alden F. Bauman

Arlene Lantz

Arlene Lantz

Kevin Lantz

Kevin Lantz

MIC 390902

RECEIVED  
B.L.M. AZ STATE OFFICE  
2008 APR -4 A 7:28  
PHOENIX, ARIZONA



MAP - ESTER BASIN PROS.

Name of Claim: LDP #9

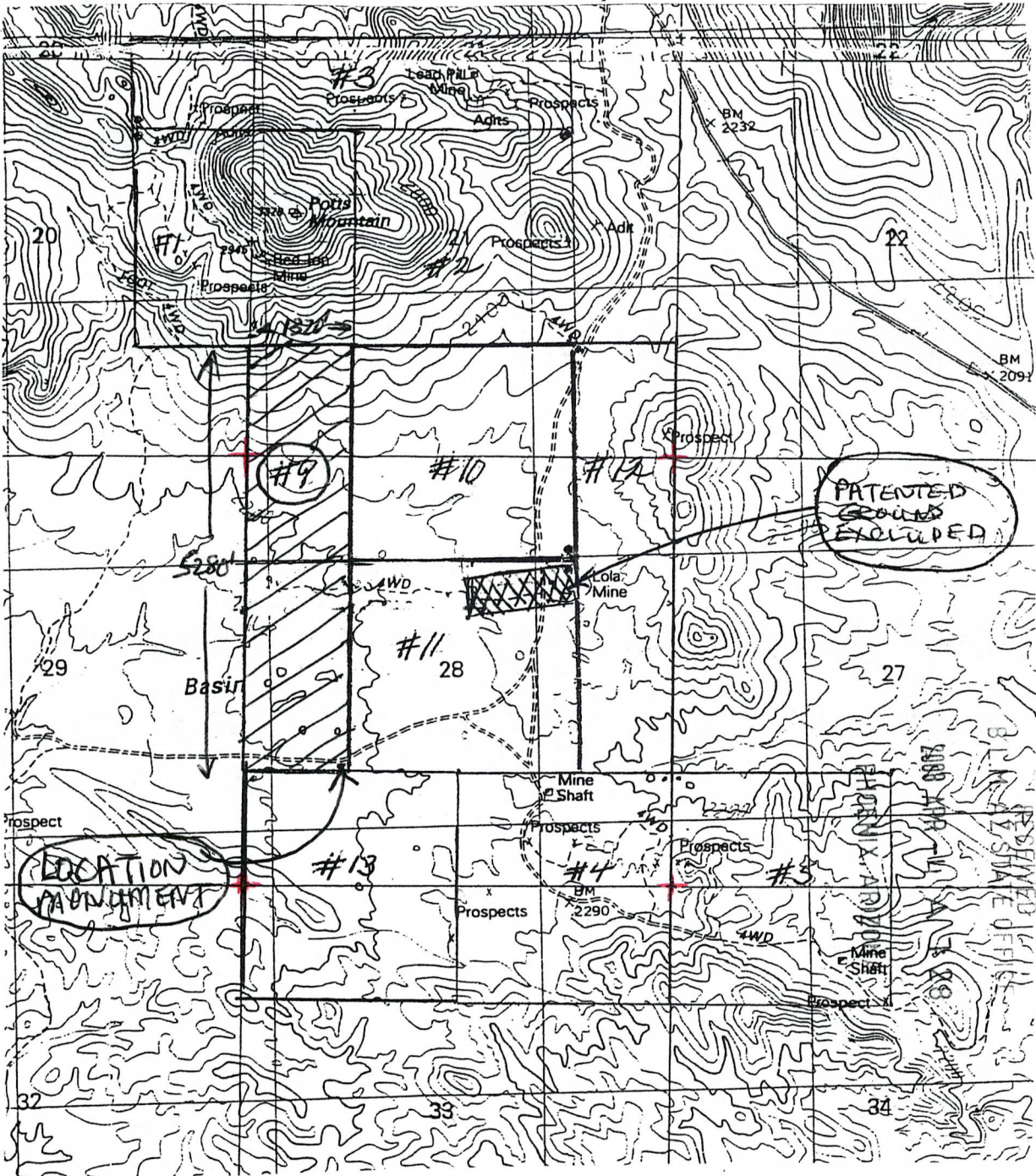
Type of Claim: Placer Claim

Location Monument is located in Section 28, Township 12N, Range 14W, G&SRB&M, Arizona

Scale: 1" = 2,000 feet

The claim is located in Mohave County, Arizona

The type of corner and location monument used: 2" x 2" wooden post / stone



ARC 390902



**B: 7123 P: 189**

When Recorded Return To:  
Frederick C. Bauman, Esq.  
9212 Empire Rock Street  
Las Vegas, NV 89143

OFFICIAL RECORDS  
OF MOHAVE COUNTY  
JOAN MCCALL,  
COUNTY RECORDER



03/03/2008 11:10 AM Fee: \$14.00  
DOC TYPE: MINE  
PAID BY: FREDERICK C BAUMAN

**LOCATION NOTICE FOR PLACER MINING CLAIM**

**NOTICE IS HEREBY GIVEN** that the **LDP#10** placer mining claim has been relocated by the following association of eight individuals, each of whom is a United States citizen: Frederick C. Bauman, whose current mailing address is 9212 Empire Rock Street, Las Vegas, NV 89143, Barbara McIntyre Bauman, whose current mailing address is 9212 Empire Rock Street, Las Vegas, NV 89143, Morgan L. Bauman, whose current mailing address is 9212 Empire Rock Street, Las Vegas, NV 89143, Jennalee K. Bauman, whose current mailing address is 9212 Empire Rock Street, Las Vegas, NV 89143, Bailey A. Bauman, whose current mailing address is 9212 Empire Rock Street, Las Vegas, NV 89143, Alden F. Bauman, whose current mailing address is 9212 Empire Rock Street, Las Vegas, NV 89143 and Arlene Lantz and Kevin Lantz, h/w, whose current mailing address is 7008 Narrow Oak Trail, Austin, TX 78759. The general course of the claim is north and south. It is situated in the Owens Mining District, Mohave County, Arizona. The claim is approximately 2,640 feet in length and 2,640 feet in width and is in the shape of a parallelogram. **The claim excludes any and all patented mining claims located within said boundaries.** This claim runs from the location monument on which this location notice is posted approximately 2,640 feet in a northerly direction to the north end line and -0-feet in a southerly direction to the south end line. This claim is marked by four monuments, one at each corner of the claim. The location monument on which this notice is posted is situated within Section 28, Township 12N, Range 14W, Gila Salt River Base and Meridian, Arizona and this claim encompasses the following quarter section(s), Township(s) and Range(s): SW ¼ and SE ¼ of Section 21 and NE ¼ and NW ¼ of Section 28, T12N, R14W, Gila and Salt River Base and Meridian, Arizona. The locality of this claim with reference to some natural object or permanent monument and additional information (if any) concerning its locality are as follows: SE corner of this claim is 1,320 feet S and 1,320 feet W from the SE corner of Section 21, T12N, R14W.

**In conformance with the public land survey system, the claim is comprised of the following, all situated within T12N, R14W, G&SRB&M, Mohave County, Arizona, total acreage: 160 acres more or less:**

SE ¼ SW ¼ and SW ¼ SE ¼ of Section 21; and NW ¼ NE ¼ and NE ¼ NW ¼ of Section 28, T12N, R14W

AMC 390903

RECEIVED  
B.L.M. AZ STATE OFFICE  
2008 APR -4 A 7:29  
PHOENIX, ARIZONA

190

DATED AND POSTED on the ground this 9 day of February, 2008.

**Frederick C. Bauman**

Frederick C. Bauman

**Barbara McIntyre Bauman**

Barbara McIntyre Bauman

**Morgan L. Bauman**

Morgan L. Bauman

**Jennalee K. Bauman**

Jennalee K. Bauman

**Bailey A. Bauman**

Bailey A. Bauman

**Alden F. Bauman**

Alden F. Bauman

**Arlene Lantz**

Arlene Lantz

**Kevin Lantz**

Kevin Lantz

IMC 390903

RECEIVED  
B.L.M. AZ STATE OFFICE  
2008 APR -4 A 7:29  
PHOENIX, ARIZONA



MAP - ESTER BASIN PROJ.

Name of Claim: LSP #10

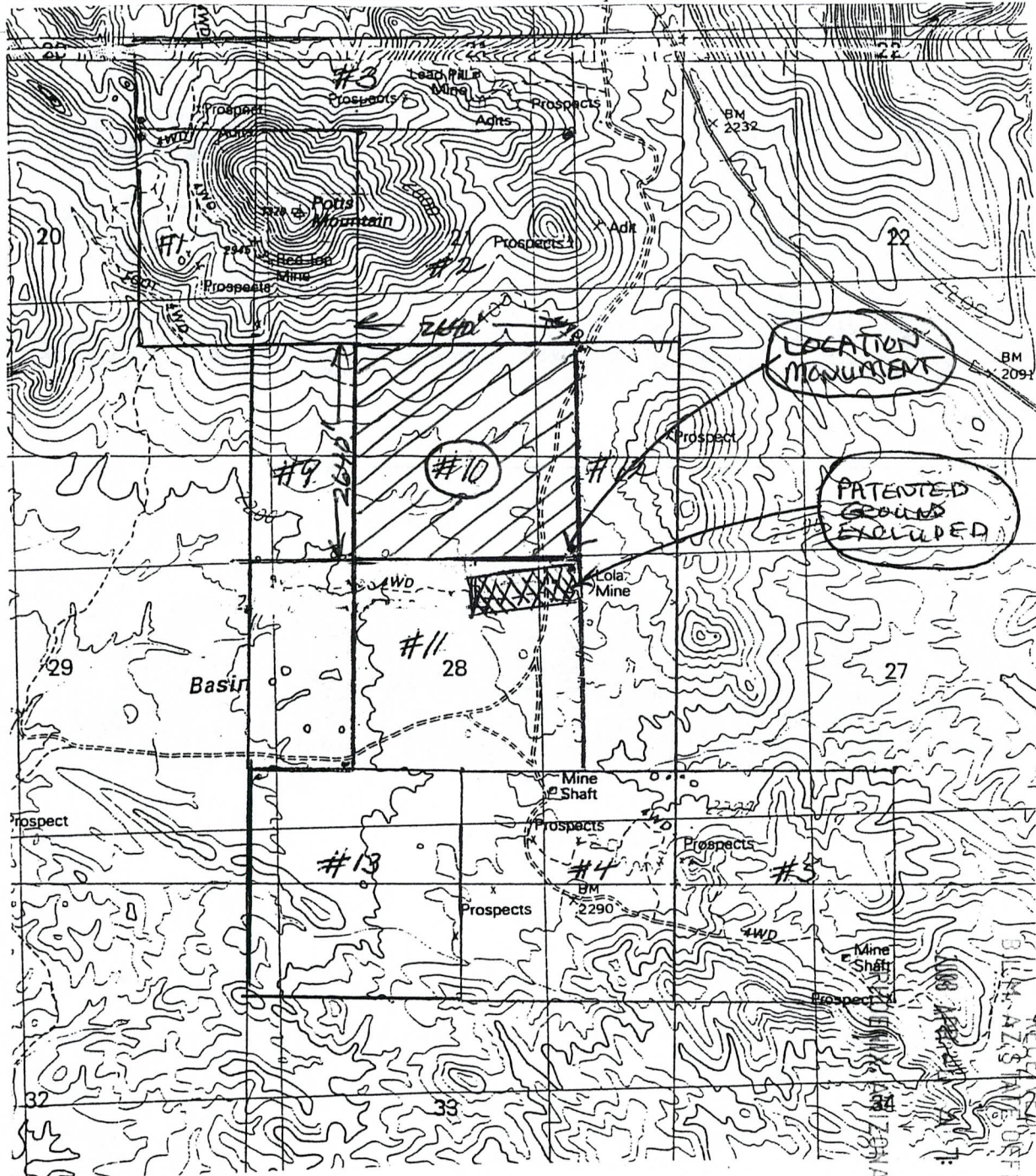
Type of Claim: Placer Claim

Location Monument is located in Section 28, Township 12N, Range 14W, G&SRB&M, Arizona

Scale: 1" = 2,000 feet

The claim is located in Mohave County, Arizona

The type of corner and location monument used: 2" x 2" wooden post / stone



MIC 390903

RECEIVED  
BLM-AZS  
FIELD OFFICE  
MAY 7 29





PAGE: 1 of 3 FEE # 2008014483

**B: 7123 P: 192**

OFFICIAL RECORDS  
OF MOHAVE COUNTY  
JOAN MCCALL,  
COUNTY RECORDER



03/03/2008 11:10 AM Fee: \$14.00  
DOC TYPE: MINE  
PAID BY: FREDERICK C BAUMAN

When Recorded Return To:  
Frederick C. Bauman, Esq.  
9212 Empire Rock Street  
Las Vegas, NV 89143

**LOCATION NOTICE FOR PLACER MINING CLAIM**

**NOTICE IS HEREBY GIVEN** that the LDP#11 placer mining claim has been relocated by the following association of eight individuals, each of whom is a United States citizen: Frederick C. Bauman, whose current mailing address is 9212 Empire Rock Street, Las Vegas, NV 89143, Barbara McIntyre Bauman, whose current mailing address is 9212 Empire Rock Street, Las Vegas, NV 89143, Morgan L. Bauman, whose current mailing address is 9212 Empire Rock Street, Las Vegas, NV 89143, Jennalee K. Bauman, whose current mailing address is 9212 Empire Rock Street, Las Vegas, NV 89143, Bailey A. Bauman, whose current mailing address is 9212 Empire Rock Street, Las Vegas, NV 89143, Alden F. Bauman, whose current mailing address is 9212 Empire Rock Street, Las Vegas, NV 89143 and Arlene Lantz and Kevin Lantz, h/w, whose current mailing address is 7008 Narrow Oak Trail, Austin, TX 78759. The general course of the claim is north and south. It is situated in the Owens Mining District, Mohave County, Arizona. The claim is approximately 2,640 feet in length and 2,640 feet in width and is in the shape of a parallelogram. **The claim excludes any and all patented mining claims located within said boundaries.** This claim runs from the location monument on which this location notice is posted approximately -0- feet in a northerly direction to the north end line and 2,640 feet in a southerly direction to the south end line. This claim is marked by four monuments, one at each corner of the claim. The location monument on which this notice is posted is situated within Section 28, Township 12N, Range 14W, Gila Salt River Base and Meridian, Arizona and this claim encompasses the following quarter section(s), Township(s) and Range(s): NE ¼, NW ¼, SW ¼ and SE ¼ of Section 28, T12N, R14W, Gila and Salt River Base and Meridian, Arizona. The locality of this claim with reference to some natural object or permanent monument and additional information (if any) concerning its locality are as follows: NE corner of this claim is 1,320 feet S and 1,320 feet W from the SE corner of Section 21, T12N, R14W.

**In conformance with the public land survey system, the claim is comprised of the following, all situated within T12N, R14W, G&SRB&M, Mohave County, Arizona, total acreage: ~~160~~ acres more or less:**

SW ¼ NE ¼, SE ¼ NW ¼, NE ¼ SW ¼ and NW ¼ SE ¼ of Section 28, T12N, R14W

AMC 390904

140  
ACB  
RECEIVED  
B.L.M. AZ STATE OFFICE  
2008 APR -4 A 7:29  
PHOENIX, ARIZONA

193

DATED AND POSTED on the ground this 9 day of February, 2008.

Frederick C. Bauman

Frederick C. Bauman

Barbara McIntyre Bauman

Barbara McIntyre Bauman

Morgan L. Bauman

Morgan L. Bauman

Jennalee K. Bauman

Jennalee K. Bauman

Bailey A. Bauman

Bailey A. Bauman

Alden F. Bauman

Alden F. Bauman

Arlene Lantz

Arlene Lantz

Kevin Lantz

Kevin Lantz

AMC 390904

RECEIVED  
B.L.M. AZ STATE OFFICE  
2008 APR -4 A 7:29  
PHOENIX, ARIZONA

194



MAP - ESTER BASIN PROJ.

Name of Claim: LDP # 11

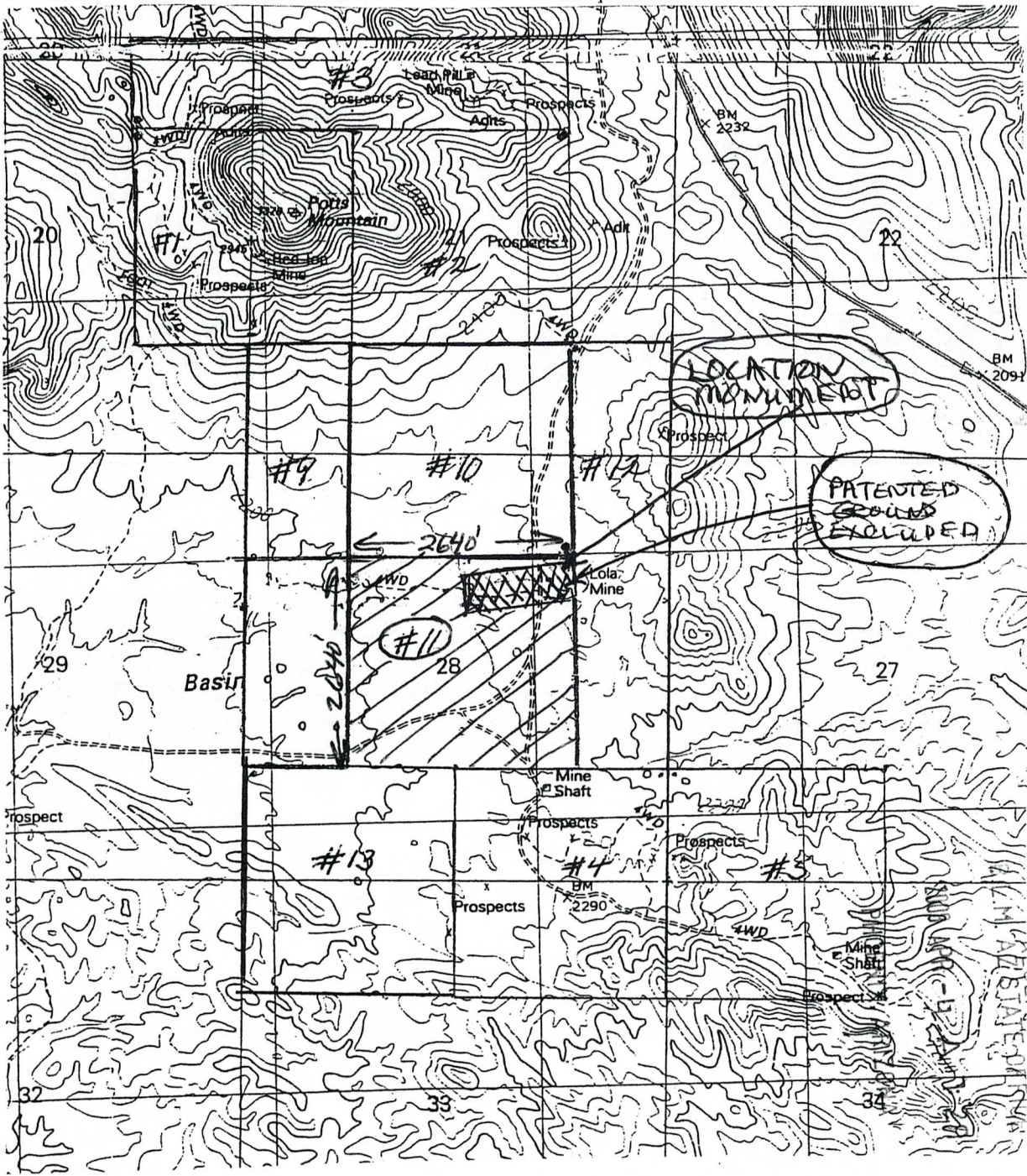
Type of Claim: Placer Claim

Location Monument is located in Section 28, Township 12N, Range 14W, G&SRB&M, Arizona

Scale: 1" = 2,000 feet

The claim is located in Mohave County, Arizona

The type of corner and location monument used: 2" x 2" wooden post / stone



AMC 390904

RECEIVED  
MAY 14 1944  
REGISTERED



PAGE: 1 of 3 FEE # 2008014484

**B: 7123 P: 195**

OFFICIAL RECORDS  
OF MOHAVE COUNTY  
JOAN MCCALL,  
COUNTY RECORDER



03/03/2008 11:10 AM Fee: \$14.00

DOC TYPE: MINE

PAID BY: FREDERICK C BAUMAN

When Recorded Return To:  
Frederick C. Bauman, Esq.  
9212 Empire Rock Street  
Las Vegas, NV 89143

### LOCATION NOTICE FOR PLACER MINING CLAIM

**NOTICE IS HEREBY GIVEN** that the **LDP#12** placer mining claim has been relocated by the following association of eight individuals, each of whom is a United States citizen: Frederick C. Bauman, whose current mailing address is 9212 Empire Rock Street, Las Vegas, NV 89143, Barbara McIntyre Bauman, whose current mailing address is 9212 Empire Rock Street, Las Vegas, NV 89143, Morgan L. Bauman, whose current mailing address is 9212 Empire Rock Street, Las Vegas, NV 89143, Jennalee K. Bauman, whose current mailing address is 9212 Empire Rock Street, Las Vegas, NV 89143, Bailey A. Bauman, whose current mailing address is 9212 Empire Rock Street, Las Vegas, NV 89143, Alden F. Bauman, whose current mailing address is 9212 Empire Rock Street, Las Vegas, NV 89143 and Arlene Lantz and Kevin Lantz, h/w, whose current mailing address is 7008 Narrow Oak Trail, Austin, TX 78759. The general course of the claim is north and south. It is situated in the Owens Mining District, Mohave County, Arizona. The claim is approximately 5,280 feet in length and 1,320 feet in width and is in the shape of a parallelogram. **The claim excludes any and all patented mining claims located within said boundaries.** This claim runs from the location monument on which this location notice is posted approximately -0- feet in a northerly direction to the north end line and 5,280 feet in a southerly direction to the south end line. This claim is marked by four monuments, one at each corner of the claim. The location monument on which this notice is posted is situated within Section 21, Township 12N, Range 14W, Gila Salt River Base and Meridian, Arizona and this claim encompasses the following quarter section(s), Township(s) and Range(s): SE ¼ of Section 21 and NE ¼ and SE ¼ of Section 28, T12N, R14W, Gila and Salt River Base and Meridian, Arizona. The locality of this claim with reference to some natural object or permanent monument and additional information (if any) concerning its locality are as follows: NW corner of this claim is 1,320 feet N and 1,320 feet W from the SE corner of Section 21, T12N, R14W.

**In conformance with the public land survey system, the claim is comprised of the following, all situated within T12N, R14W, G&SRB&M, Mohave County, Arizona, total acreage: 160 acres more or less:**

SE ¼ SE ¼ of Section 21; and E ½ NE ¼ and NE ¼ SE ¼ of Section 28, T12N, R14W

AMC 390905

RECEIVED  
B.L.M. AZ STATE OFFICE  
2008 APR -4 A 7:30  
PHOENIX, ARIZONA

194

DATED AND POSTED on the ground this 9 day of February, 2008.

Frederick C. Bauman

Barbara McIntyre Bauman

Frederick C. Bauman

Barbara McIntyre Bauman

Morgan L. Bauman

Jennalee K. Bauman

Morgan L. Bauman

Jennalee K. Bauman

Bailey A. Bauman

Alden F. Bauman

Bailey A. Bauman

Alden F. Bauman

Arlene Lantz

Kevin Lantz

Arlene Lantz

Kevin Lantz

AMB 390905

RECEIVED  
B.L.M. AZ STATE OFFICE  
2008 APR -4 A 7:30  
PHOENIX, ARIZONA



MAP - ESTER BASIN PROJ.

Name of Claim: LDP #12

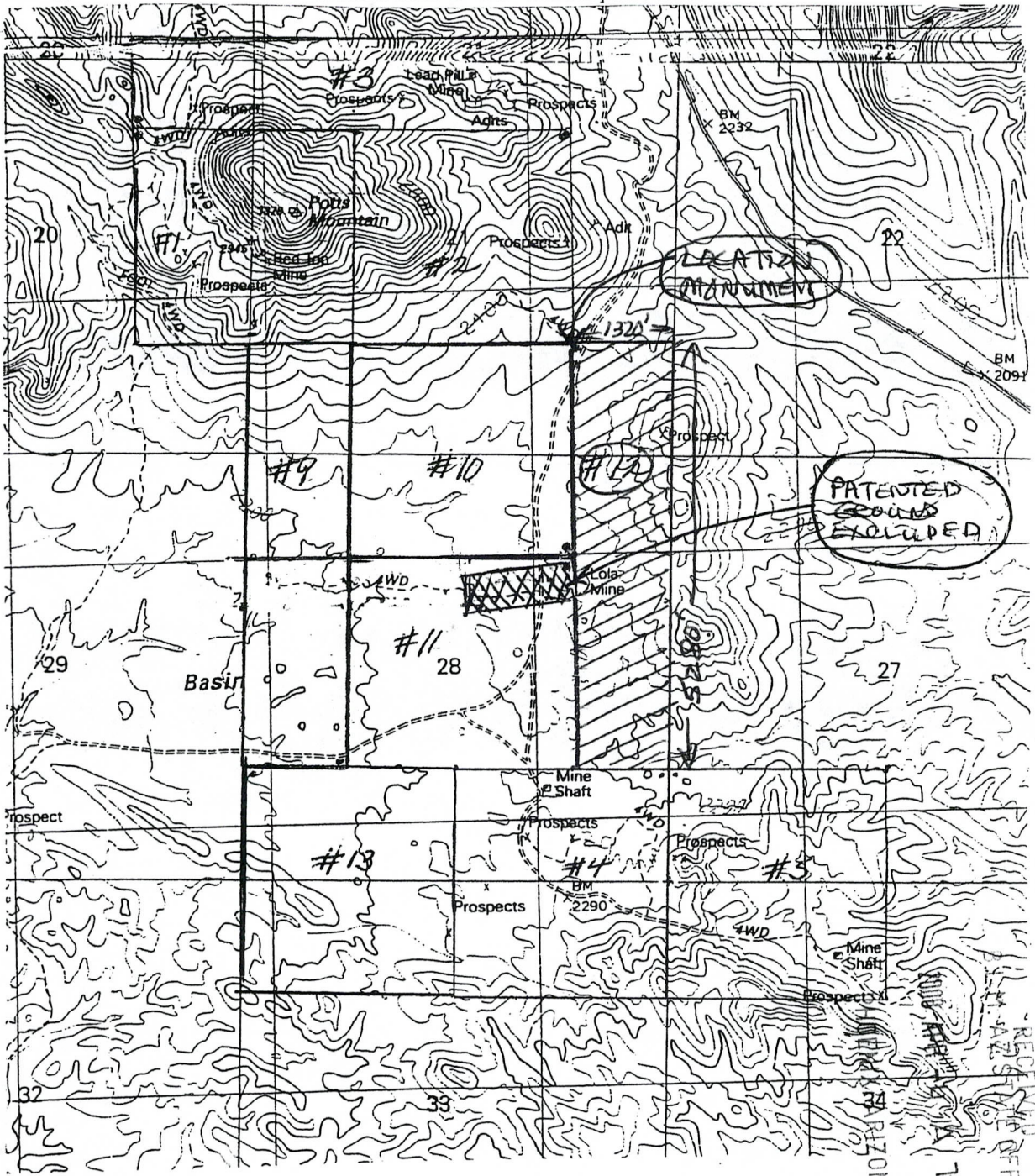
Type of Claim: ~~Placer~~ Claim

Location Monument is located in Section 21, Township 12N, Range 14W, G&SRB&M, Arizona

Scale: 1" = 2,000 feet

The claim is located in Mohave County, Arizona

The type of corner and location monument used: 2" x 2" wooden post / stone



AMC 390905

RECEIVED  
OFFICE  
1:30

3

When Recorded Return To:  
Frederick C. Bauman, Esq.  
9212 Empire Rock Street  
Las Vegas, NV 89143



PAGE: 1 of 3 FEE # 2008014485

**B: 7123 P: 198**

OFFICIAL RECORDS  
OF MOHAVE COUNTY  
JOAN MCCALL,  
COUNTY RECORDER



03/03/2008 11:10 AM Fee: \$14.00  
DOC TYPE: MINE  
PAID BY: FREDERICK C BAUMAN

**LOCATION NOTICE FOR PLACER MINING CLAIM**

**NOTICE IS HEREBY GIVEN** that the LDP#13 placer mining claim has been relocated by the following association of eight individuals, each of whom is a United States citizen: Frederick C. Bauman, whose current mailing address is 9212 Empire Rock Street, Las Vegas, NV 89143, Barbara McIntyre Bauman, whose current mailing address is 9212 Empire Rock Street, Las Vegas, NV 89143, Morgan L. Bauman, whose current mailing address is 9212 Empire Rock Street, Las Vegas, NV 89143, Jennalee K. Bauman, whose current mailing address is 9212 Empire Rock Street, Las Vegas, NV 89143, Bailey A. Bauman, whose current mailing address is 9212 Empire Rock Street, Las Vegas, NV 89143, Alden F. Bauman, whose current mailing address is 9212 Empire Rock Street, Las Vegas, NV 89143 and Arlene Lantz and Kevin Lantz, h/w, whose current mailing address is 7008 Narrow Oak Trail, Austin, TX 78759. The general course of the claim is north and south. It is situated in the Owens Mining District, Mohave County, Arizona. The claim is approximately 2,640 feet in length and 2,640 feet in width and is in the shape of a parallelogram. The claim excludes any and all patented mining claims located within said boundaries. This claim runs from the location monument on which this location notice is posted approximately -0- feet in a northerly direction to the north end line and 2,640 feet in a southerly direction to the south end line. This claim is marked by four monuments, one at each corner of the claim. The location monument on which this notice is posted is situated within Section 28, Township 12N, Range 14W, Gila Salt River Base and Meridian, Arizona and this claim encompasses the following quarter section(s), Township(s) and Range(s): SW ¼ of Section 28 and NW ¼ of Section 33, T12N, R14W, Gila and Salt River Base and Meridian, Arizona. The locality of this claim with reference to some natural object or permanent monument and additional information (if any) concerning its locality are as follows: NW corner of this claim is 1,320 feet N from the SW corner of Section 28, T12N, R14W.

AMC 390906

In conformance with the public land survey system, the claim is comprised of the following, all situated within T12N, R14W, G&SRB&M, Mohave County, Arizona, total acreage: 160 acres more or less:

S ½ SW ¼ of Section 28 and N ½ NW ¼ of Section 33, T12N, R14W

RECEIVED  
B.L.M. AZ STATE OFFICE  
2008 APR -4 A 7:30  
PHOENIX, ARIZONA

DATED AND POSTED on the ground this 9 day of February, 2008.

Frederick C. Bauman

Frederick Bauman

Barbara McIntyre Bauman

Barbara McIntyre Bauman

Morgan L. Bauman

Morgan Bauman

Jennalee K. Bauman

Jennalee Bauman

Bailey A. Bauman

Bailey Bauman

Alden F. Bauman

Alden Bauman

Arlene Lantz

Arlene Lantz

Kevin Lantz

Kevin Lantz

ANC 390906

RECEIVED  
B.L.M. AZ STATE OFFICE  
2008 APR -4 A 7:30  
PHOENIX, ARIZONA



200



MAP - ESTER BASIN PROJ.

Name of Claim: LDP #13

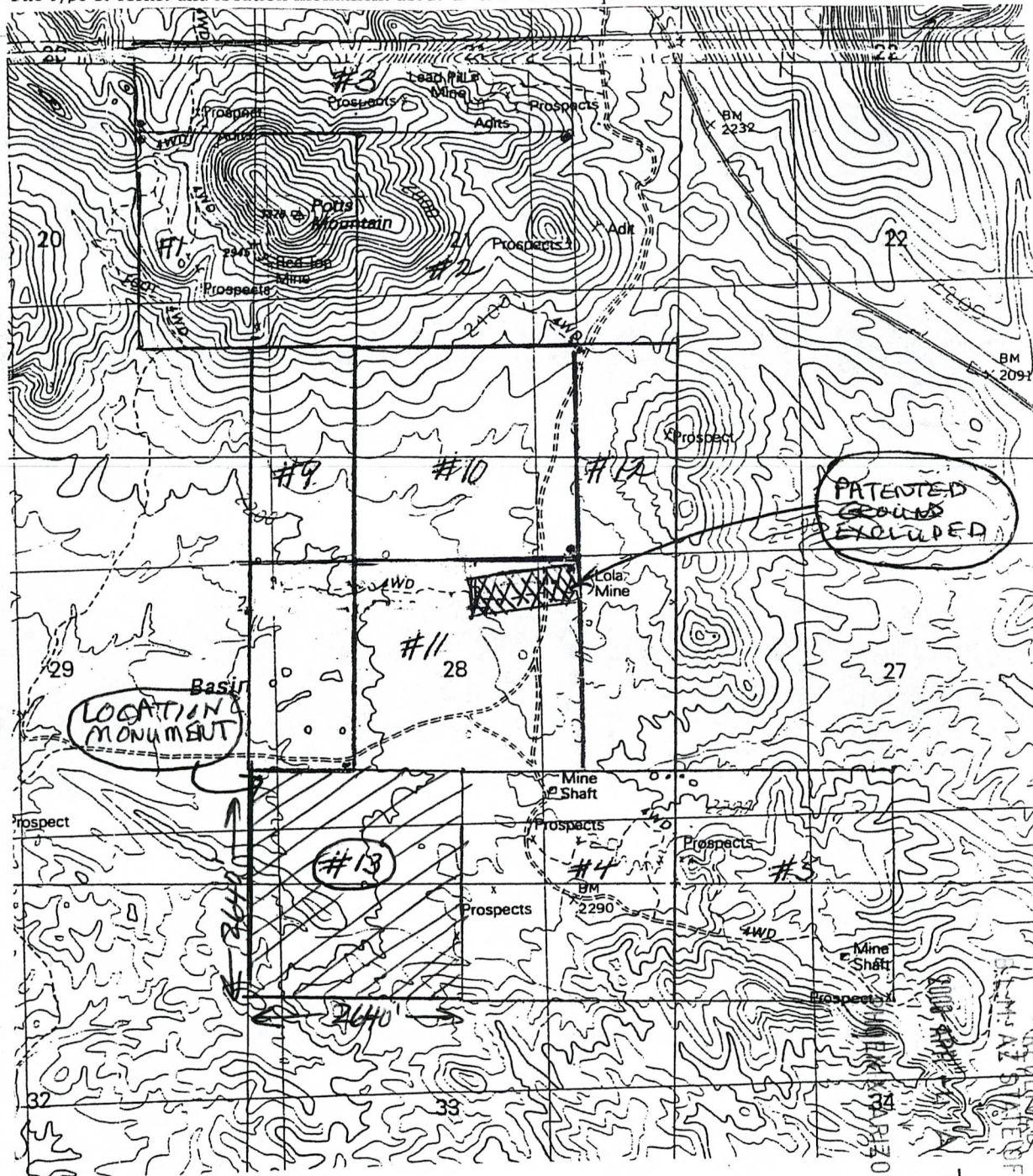
Type of Claim: PLACER Claim

Location Monument is located in Section 28, Township 12N, Range 14W, G&SRB&M, Arizona

Scale: 1" = 2,000 feet

The claim is located in Mohave County, Arizona

The type of corner and location monument used: 2" x 2" wooden post / stone



AMC 390906

PATERATED GROUND EXCLUDED

LOCATION MONUMENT

RECEIVED  
MINERAL STATE OFFICE  
APR 11 1930



TOWNSHIP 12 NORTH RANGE 14 WEST OF THE GILA & SALT RIVER MERIDIAN, ARIZONA

| SECS   | SUBDIVISION |    |    |    |        |    |    |    |        |    |    |    |        |    |    |    | Acres              | Kind of Entry or Purpose | Serial Number or Order Number | Action Date                   | Remarks    |                                  |  |  |
|--|-------------|----|----|----|--------|----|----|----|--------|----|----|----|--------|----|----|----|--------------------|--------------------------|-------------------------------|-------------------------------|------------|----------------------------------|--|--|
|  | NE 1/4      |    |    |    | NW 1/4 |    |    |    | SW 1/4 |    |    |    | SE 1/4 |    |    |    |                    |                          |                               |                               |            | Lots                             | Other Description                                      |  |
|  | NE          | NW | SW | SE | NE     | NW | SW | SE | NE     | NW | SW | SE | NE     | NW | SW | SE |                    |                          |                               |                               |            |                                  |  |  |
| For orders affecting disposal or use of unidentified lands withdrawn for classification, minerals, water, and/or other public purposes, and Indian treaties, refer to Index to Miscellaneous Documents |             |    |    |    |        |    |    |    |        |    |    |    |        |    |    |    |                    |                          |                               |                               |            |                                  |  |  |
| 7  |             |    |    |    |        |    |    |    |        |    |    |    |        |    |    |    | M&B; SUBDIV UNDEF; |                          | R/W TRANSMISSION LINE         | PHX-080802                    | 7/15/1943  | 11N 18W; CASE CLOSED 10/14/1982; |  |  |
| 19   |             |    |    |    |        |    |    |    |        |    |    |    |        |    |    |    | ALL;               | 626.72                   |                               |                               |            |                                  |  |  |
| 23   |             |    |    |    |        |    |    |    |        |    |    |    |        |    |    |    | ALL;               | 640.00                   |                               |                               |            |                                  |  |  |
| 25   |             |    |    |    |        |    |    |    |        |    |    |    |        |    |    |    | ALL;               | 640.00                   |                               |                               |            |                                  |  |  |
| 27   | X           | X  | X  | X  | X      |    |    |    | X      |    |    |    |        |    | X  | X  | X                  | X                        |                               | 400.00                        |            |                                  |  |  |
| 29   | X           | X  | X  |    | X      | X  | X  | X  | X      | X  | X  | X  | X      | X  | X  | X  | X                  |                          | 520.00                        |                               |            |                                  |  |  |
| 31   |             |    |    |    |        |    |    |    |        |    |    |    |        |    |    |    | X                  |                          | 40.00                         |                               |            |                                  |  |  |
| 33   |             |    | X  | X  |        | X  | X  | X  | X      | X  | X  | X  | X      | X  | X  | X  | X                  |                          | 520.00                        |                               |            |                                  |  |  |
| 35   |             |    |    |    |        |    |    |    |        |    |    |    |        |    |    |    |                    | ALL; 12N 13W;            | 640.00                        | WD TO US / PX                 | PHX-083686 | 7/29/1947                        | O OPEN TO ENTRY 6/19/1950;                             |  |
| 11   |             |    |    |    |        |    |    |    |        |    |    |    |        |    |    |    |                    | ALL;                     | 640.00                        |                               |            |                                  |  |  |
| 13   |             |    |    |    |        |    |    |    |        |    |    |    |        |    |    |    |                    | ALL; 18N 20W;            | 640.00                        | WD TO US / PX                 | PHX-084035 | 9/8/1947                         | O OPEN TO ENTRY 2/25/1954;                             |  |
| 1  |             |    |    |    |        |    |    |    | X      | X  | X  | X  | X      | X  | X  | X  | X                  | 2-4                      | 442.07                        |                               |            |                                  |  |  |
| 3  |             |    |    |    |        |    |    |    |        |    |    |    |        |    |    |    |                    | ALL;                     | 483.24                        |                               |            |                                  |  |  |
| 5  |             |    |    |    |        |    |    |    |        |    |    |    |        |    |    |    |                    | ALL;                     | 483.12                        |                               |            |                                  |  |  |
| 9  |             |    |    |    |        |    |    |    |        |    |    |    |        |    |    |    |                    | ALL;                     | 640.00                        |                               |            |                                  |  |  |
| 15   |             |    |    |    |        |    |    |    |        |    |    |    |        |    |    |    |                    | ALL;                     | 640.00                        |                               |            |                                  |  |  |
| 17   | X           |    |    | X  | X      |    |    |    |        |    |    |    |        | X  | X  |    |                    | S2SWNE, NWNENW, S2NENW;  | 250.00                        | WD TO US / PX                 | PHX-084020 | 7/30/1948                        | 13N 14W;   |  |
| 19   |             |    |    |    |        |    |    |    |        |    |    |    |        |    |    |    |                    | ALL;                     | 626.72                        |                               |            |                                  |  |  |
| 23   |             |    |    |    |        |    |    |    |        |    |    |    |        |    |    |    |                    | ALL;                     | 640.00                        |                               |            |                                  |  |  |
| 25   |             |    |    |    |        |    |    |    |        |    |    |    |        |    |    |    |                    | ALL;                     | 640.00                        |                               |            |                                  |  |  |
| 27   | X           | X  | X  | X  | X      |    |    |    | X      |    |    |    |        | X  | X  | X  | X                  |                          | 400.00                        |                               |            |                                  |  |  |
| 29   | X           | X  | X  |    | X      | X  | X  | X  | X      | X  | X  | X  | X      | X  | X  | X  | X                  |                          | 520.00                        |                               |            |                                  |  |  |
| 31   |             |    |    |    |        |    |    |    |        |    |    |    |        |    |    |    | X                  |                          | 40.00                         |                               |            |                                  |  |  |
| 33   |             |    | X  | X  |        | X  | X  | X  | X      | X  | X  | X  | X      | X  | X  | X  | X                  |                          | 520.00                        |                               |            |                                  |  |  |
| 35   |             |    |    |    |        |    |    |    |        |    |    |    |        |    |    |    |                    | ALL;                     | 640.00                        | O OPENING TO ENTRY            | 52909      | 6/19/1950                        | 5S 5E;   |  |
| 5  |             | X  |    |    |        |    |    |    |        |    |    |    |        |    |    |    |                    |                          |                               | RI BLAND WELL                 | 2-C-212    | 8/15/1951                        |  |  |
| 5  |             | X  |    |    |        |    |    |    |        |    |    |    |        |    |    |    |                    |                          |                               | RI CORRAL AND LOADING CHUTE   | 254        | 11/20/1951                       | CANC 6/1/1961;   |  |
| 9  |             |    |    |    |        |    |    |    |        |    |    |    |        |    |    |    |                    | M&B;                     |                               | RI BLANCHARD S BOUNDARY FENCE | 226        | 3/20/1953                        |  |  |
| 7  |             |    |    |    |        |    |    |    |        |    |    |    |        |    |    |    |                    | ALL; 16N 10W;            |                               | WD TO US / PX                 | AR-02424   | 4/24/1953                        | OPEN TO ENTRY 8/28/1981; O OPENING TO ENTRY 9/15/1981; |  |
| 11   |             |    |    |    |        |    |    |    |        |    |    |    |        |    |    |    |                    | ALL;                     |                               |                               |            |                                  |  |  |
| 13   |             |    |    |    |        |    |    |    |        |    |    |    |        |    |    |    |                    | ALL;                     |                               | O OPENING TO ENTRY            | 5-10       | 2/25/1954                        | 11N 11W;   |  |

TOWNSHIP 12 NORTH RANGE 14 WEST OF THE GILA & SALT RIVER MERIDIAN, ARIZONA

| SECS | SUBDIVISION     |    |    |    |        |    |    |    |        |    |    |    |        |    |    |    | Acres   | Kind of Entry or Purpose | Serial Number or Order Number | Action Date                               | Remarks    |  |   |  |
|------|-----------------|----|----|----|--------|----|----|----|--------|----|----|----|--------|----|----|----|---------|--------------------------|-------------------------------|---|------------|--|---|--|
|      | NE 1/4          |    |    |    | NW 1/4 |    |    |    | SW 1/4 |    |    |    | SE 1/4 |    |    |    |         |                          |                               |   |            | Lots   | Other Description   |  |
|      | NE              | NW | SW | SE | NE     | NW | SW | SE | NE     | NW | SW | SE | NE     | NW | SW | SE |         |                          |                               |   |            |  |   |  |
|      | ENTIRE TOWNSHIP |    |    |    |        |    |    |    |        |    |    |    |        |    |    |    |         | 12N 10W;                 |                               | O PROPOSED CL FOR MULTIPLE USE MANAGEMENT | A-1360     | 11/2/1967                                      | SEGREGATES THE PUBLIC LANDS FROM APPROPRIATION UNDER AGRICULTURAL LAND LAWS, PS; PUB IN FR 11/9/1967; O CL 1/16/1968; PUB IN FR 1/23/1968; CL TERM 10/7/1981; |  |
| 12   |                 |    |    |    |        |    |    |    |        |    |    |    |        |    |    |    |         | ALL;                     |                               |   |            |  |   |  |
| 14   |                 |    |    |    |        |    |    |    |        |    |    |    |        |    |    |    | 1280.00 | ALL;                     | LEASE / OG                    | A-15567                                   | 6/11/1981  | EFF 7/1/1981; TERM 7/1/1982; OG SIM NOV 1982;  |   |  |
| 7    |                 |    |    |    |        |    |    |    |        |    |    |    |        |    |    |    |         | ALL; 16N 10W;            | O OPENING TO ENTRY            | AR-02424                                  | 8/28/1981  | O OPENING TO ENTRY 9/15/1981;                  |   |  |
| 7    |                 |    |    |    |        |    |    |    |        |    |    |    |        |    |    |    |         | ALL;                     | O OPENING TO ENTRY            | AR-02424                                  | 9/15/1981  | 16N 10W;                                       |   |  |
| 2    |                 |    |    |    |        |    |    | X  | X      | X  | X  | X  | X      | X  | X  | X  |         | 11N 15W;                 | O OPENING TO ENTRY            | PHX-078045                                | 3/21/1982  |  |   |  |
| 24   |                 |    |    |    |        |    |    |    |        |    |    |    |        |    |    |    |         | ALL;                     |                               |   |            |  |   |  |
| 26   |                 |    |    |    |        |    |    |    |        |    |    |    |        |    |    |    |         | ALL;                     |                               |   |            |  |   |  |
| 28   |                 |    |    |    |        |    |    |    |        |    |    |    |        |    |    |    |         | ALL EXCEPT MS 3966;      |                               |   |            |  |   |  |
| 34   |                 |    |    |    |        |    |    |    |        |    |    |    |        |    |    |    | 2539.34 | ALL;                     | LEASE / OG                    | A-17010                                   | 4/5/1982   | EFF 5/1/1982; REL 4/11/1986; OG SIM OCT 1986;  |   |  |
| 18   | X               | X  | X  | X  | X      |    |    | X  | X      |    |    | X  | X      | X  | X  | X  | 1-4     |                          |                               |   |            |  |   |  |
| 20   |                 |    |    |    |        |    |    |    |        |    |    |    |        |    |    |    |         | ALL;                     |                               |   |            |  |   |  |
| 21   |                 |    |    |    |        |    |    |    |        |    |    |    |        |    |    |    |         | ALL;                     |                               |   |            |  |   |  |
| 22   |                 |    |    |    |        |    |    |    |        |    |    |    |        |    |    |    |         | ALL;                     |                               |   |            |  |   |  |
| 30   | X               | X  | X  | X  | X      |    |    | X  | X      |    |    | X  | X      | X  | X  | X  | 1-4     |                          |                               |   |            |  |   |  |
| 31   | X               | X  | X  | X  | X      |    |    | X  | X      |    |    | X  | X      | X  | X  | X  | 1-4     |                          | LEASE / OG                    | A-14306                                   | 4/6/1982   | EFF 5/1/1982; REL 12/30/1983; OG SIM OCT 1984; |   |  |
| 4    |                 |    |    |    |        |    |    | X  | X      | X  | X  | X  | X      | X  | X  | X  | 1-4     |                          |                               |   |            |  |   |  |
| 6    |                 |    |    |    |        |    |    | X  |        |    | X  | X  | X      | X  | X  | X  | 1-6     |                          |                               |   |            |  |   |  |
| 8    |                 |    |    |    |        |    |    |    |        |    |    |    |        |    |    |    |         | ALL;                     |                               |   |            |  |   |  |
| 10   |                 |    |    |    |        |    |    |    |        |    |    |    |        |    |    |    | 2235.54 | ALL;                     | LEASE / OG                    | A-15401                                   | 4/16/1982  | EFF 5/1/1982; TERM 5/1/1985; OG SIM DEC 1985;  |   |  |
| 1    |                 |    |    |    |        |    |    |    |        |    |    |    |        |    |    |    | 1       |                          |                               |   |            |  |   |  |
| 17   |                 | X  |    |    |        |    |    | X  | X      | X  | X  | X  |        |    | X  | X  |         | N2SWNE, NENENW;          |                               |   |            |  |   |  |
| 27   |                 |    |    |    |        |    |    | X  | X      | X  | X  |    |        |    |    |    |         |                          |                               |   |            |  |   |  |
| 29   |                 |    |    | X  |        |    |    |    |        |    |    |    |        | X  |    | X  |         |                          |                               |   |            |  |   |  |
| 32   |                 |    |    |    |        |    |    |    |        |    |    | X  |        |    |    | X  |         |                          |                               |   |            |  |   |  |
| 33   | X               | X  |    |    |        |    |    |    |        |    |    |    |        |    |    |    | 990.89  |                          | LEASE / OG                    | A-16029                                   | 4/16/1982  | EFF 5/1/1982; REL 4/11/1986; OG SIM OCT 1986;  |   |  |
| 5    |                 |    |    |    |        |    |    | X  | X      | X  | X  |    |        |    |    |    | 2, 3    |                          |                               |   |            |  |   |  |
| 6    |                 |    |    |    |        |    |    |    |        |    |    | X  | X      | X  | X  |    |         |                          |                               |   |            |  |   |  |
| 7    |                 | X  |    |    |        |    |    | X  |        |    |    |    |        |    |    |    | 2, 3    |                          | R/W TRANSMISSION LINE         | A-16574                                   | 10/14/1982 | PERPETUAL;                                     |   |  |
| 2    |                 |    |    |    |        |    |    | X  | X      | X  | X  | X  | X      | X  | X  | X  | 1-4     |                          |                               |   |            |  |   |  |

TOWNSHIP 12 NORTH RANGE 14 WEST OF THE GILA & SALT RIVER MERIDIAN, ARIZONA

| SECS   | SUBDIVISION |    |    |    |        |    |    |    |        |    |    |    |        |    |    |    | Acres | Kind of Entry or Purpose | Serial Number or Order Number | Action Date | Remarks  |      |                   |
|--|-------------|----|----|----|--------|----|----|----|--------|----|----|----|--------|----|----|----|-------|--------------------------|-------------------------------|-------------|--|------|-------------------|
|  | NE 1/4      |    |    |    | NW 1/4 |    |    |    | SW 1/4 |    |    |    | SE 1/4 |    |    |    |       |                          |                               |             |  | Lots | Other Description |
|  | NE          | NW | SW | SE | NE     | NW | SW | SE | NE     | NW | SW | SE | NE     | NW | SW | SE |       |                          |                               |             |  |      |                   |
| For orders affecting disposal or use of unidentified lands withdrawn for classification, minerals, water, and/or other public purposes, and Indian treaties, refer to Index to Miscellaneous Documents |             |    |    |    |        |    |    |    |        |    |    |    |        |    |    |    |       |                          |                               |             |  |      |                   |
| 32   | X           | X  | X  | X  |        |    |    |    |        |    |    |    |        |    |    |    |       | DEED RECON TO US         | A-19123                       | 9/10/1986   | PATENT 02-85-0066; MINERALS ONLY; LD TP: 28N 19W; O OPENING TO ENTRY 10/30/1986;   |      |                   |
| 2  |             |    |    |    |        |    |    |    | X      | X  | X  | X  | X      | X  | X  | X  | 1-4   |                          |                               |             |  |      |                   |
| 32   | X           | X  | X  | X  |        |    |    |    |        |    |    |    |        |    |    |    |       | O OPENING TO ENTRY       | A-19123                       | 10/8/1986   | EFF 10/30/1986; LD TP: 11N 15W;  |      |                   |
| 36   |             |    |    |    |        |    |    |    |        |    |    |    |        |    |    |    |       | ALL;                     | A-22098                       | 5/12/1987   | LD TP: 2N 10W;   |      |                   |
| 16   |             |    |    |    |        |    |    |    |        |    |    |    |        |    |    |    |       | ALL;                     |                               |             |  |      |                   |
| 32   |             |    |    |    | X      | X  | X  | X  | X      | X  | X  | X  | X      | X  | X  | X  |       | LD TP: 5N 2E;            | A-22448                       | 5/12/1987   |  |      |                   |
| 36   |             |    |    |    |        |    |    |    | X      | X  | X  | X  | X      | X  | X  | X  |       | LD TP: 2N 10W;           | A-22098                       | 7/2/1987    | AT 9:00 AM ON 8/3/1987 THE MINERAL ESTATE ON THE RECONVEYED LANDS WILL BE OPEN TO APPLICATION UNDER THE GENERAL MINING LAWS AND THE MINERAL LEASING LAWS, SUBJECT TO EXISTING STATE ISSUED LEASES;   |      |                   |
| 16   |             |    |    |    | X      | X  | X  | X  | X      | X  | X  | X  |        |    |    |    |       |                          |                               |             |  |      |                   |
| 32   |             |    |    |    | X      | X  | X  | X  | X      | X  | X  | X  | X      | X  | X  | X  |       |                          | A-22448                       | 8/31/1987   | AT 9:00 AM ON 8/30/1987 THE LANDS WILL BE OPEN TO THE PUBLIC LAND LAWS, MINING LAWS, AND MINERAL LEASING LAWS; OTHER TPS: 13N 13W, 13N 14W, 13N 15W, 13N 16W, 14N 12W, 15N 13W, 16N 13W, 16 1/2N 12W, 17N 12W, 17N 13W, 17N 14W, 18N 13W, 19N 19W, 21N 17W, 21N 20W, 22N 19W, 22N 20W, 23N 17W, 23N 20W, 24N 16W, 24N 17W, 24N 21W, 25N 15W, 25N 16W, 25N 21W, 26N 18W, 26N 21W, 27N 17W, 27N 19W, 27N 21W, 28N 17W, 28N 18W, 28N 20W; |      |                   |
| 16   | X           | X  | X  | X  |        |    |    |    |        |    |    |    | X      | X  | X  | X  |       | LD TP: 11N 11W;          | A-22448                       | 1/14/1988   | AT 9:00 AM ON 2/16/1988 THE LANDS WILL BE OPEN TO THE OPERATION OF THE PUBLIC LAND LAWS;   |      |                   |
| 1  |             |    |    |    |        |    |    |    | X      | X  | X  | X  | X      | X  | X  | X  | 2-4   |                          |                               |             |  |      |                   |
| 3  |             |    |    |    |        |    |    |    | X      | X  | X  | X  | X      | X  | X  | X  | 1-4   |                          |                               |             |  |      |                   |
| 5  |             |    |    |    |        |    |    |    | X      | X  | X  | X  | X      | X  | X  | X  | 1-4   |                          |                               |             |  |      |                   |
| 7  | X           | X  | X  | X  | X      | X  |    |    |        |    |    |    | X      | X  | X  | X  | 1-4   |                          |                               |             |  |      |                   |
| 9  |             |    |    |    |        |    |    |    |        |    |    |    |        |    |    |    |       | ALL;                     |                               |             |  |      |                   |
| 11   |             |    |    |    |        |    |    |    |        |    |    |    |        |    |    |    |       | ALL;                     |                               |             |  |      |                   |
| 13   |             |    |    |    |        |    |    |    |        |    |    |    |        |    |    |    |       | ALL;                     |                               |             |  |      |                   |
| 15   |             |    |    |    |        |    |    |    |        |    |    |    |        |    |    |    |       | ALL;                     |                               |             |  |      |                   |
| 23   |             |    |    |    |        |    |    |    |        |    |    |    |        |    |    |    |       | ALL;                     |                               |             |  |      |                   |
| 25   |             |    |    |    |        |    |    |    |        |    |    |    |        |    |    |    |       | ALL;                     |                               |             |  |      |                   |
| 27   | X           | X  | X  | X  | X      | X  |    |    |        |    |    |    | X      | X  | X  | X  |       |                          |                               |             |  |      |                   |
| 35   |             |    |    |    |        |    |    |    |        |    |    |    |        |    |    |    |       | ALL; LD TP: 10N 15W;     | A-23217-A                     | 10/26/1988  | MINERALS ONLY;   |      |                   |
| 5  |             |    | X  |    |        |    |    |    | X      | X  | X  | X  |        |    |    |    | 2, 3  |                          |                               |             |  |      |                   |
| 6  |             |    |    |    |        |    |    |    |        |    |    |    | X      | X  | X  | X  |       |                          |                               |             |  |      |                   |
| 7  |             | X  |    |    | X      |    |    |    |        |    |    |    |        |    |    |    | 2, 3  | LD TP: 11N 17W;          | AZA-16574                     | 1/9/1991    | PERPETUAL;   |      |                   |
| 5  |             |    |    |    |        |    |    |    |        |    |    |    |        |    |    |    |       | PART W2;                 |                               |             |  |      |                   |

TOWNSHIP 12 NORTH RANGE 14 WEST OF THE GILA & SALT RIVER MERIDIAN, ARIZONA

| SECS   | SUBDIVISION |    |    |    |        |    |    |    |        |    |    |    |        |    |    |    | Acres | Kind of Entry or Purpose | Serial Number or Order Number               | Action Date | Remarks    |   |                   |
|--|-------------|----|----|----|--------|----|----|----|--------|----|----|----|--------|----|----|----|-------|--------------------------|---|-------------|------------|---|-------------------|
|  | NE 1/4      |    |    |    | NW 1/4 |    |    |    | SW 1/4 |    |    |    | SE 1/4 |    |    |    |       |                          |   |             |            | Lots  | Other Description |
|  | NE          | NW | SW | SE | NE     | NW | SW | SE | NE     | NW | SW | SE | NE     | NW | SW | SE |       |                          |   |             |            |   |                   |
| For orders affecting disposal or use of unidentified lands withdrawn for classification, minerals, water, and/or other public purposes, and Indian treaties, refer to Index to Miscellaneous Documents |             |    |    |    |        |    |    |    |        |    |    |    |        |    |    |    |       |                          |   |             |            |   |                   |
| 6  |             |    |    |    | X      | X  | X  | X  | X      | X  | X  | X  |        |    |    |    |       | PART E2;                 |   |             |            |   |                   |
| 7  |             |    |    |    |        |    |    |    |        |    |    |    |        |    |    |    |       | PART NWNE, N2NW;         | WDL AUBREY PEAK WILDERNESS AREA, PL 101-628 | AZA-25476   | 11/28/1990 | SEGREGATED FROM THE PUBLIC LAND LAWS AND THE MINING LAWS, INCLUDING THE MINERAL LEASING LAWS; PERPETUAL; OTHER TPS: 12N 15W, 13N 15W; |                   |
| 5  |             |    |    |    |        |    |    |    | X      | X  | X  | X  |        |    |    |    | 3     |                          |   |             |            |   |                   |
| 8  |             |    | X  |    | X      |    |    |    | X      |    |    |    | X      | X  | X  | X  |       |                          |   |             |            |   |                   |
| 9  |             |    |    |    |        |    |    |    | X      | X  | X  | X  |        |    |    |    |       |                          |   |             |            |   |                   |
| 16   |             |    | X  |    | X      |    |    |    | X      |    |    |    | X      | X  | X  | X  |       |                          |   |             |            |   |                   |
| 21   | X           |    |    |    |        |    |    |    |        |    |    |    |        |    |    |    |       |                          |   |             |            |   |                   |
| 22   |             |    |    |    | X      | X  | X  | X  | X      | X  | X  | X  |        |    |    |    |       |                          |   |             |            |   |                   |
| 26   |             |    |    |    |        |    |    |    |        |    | X  | X  |        |    |    |    |       |                          |   |             |            |   |                   |
| 27   | X           | X  | X  | X  | X      |    |    |    | X      |    |    |    | X      | X  | X  | X  |       |                          |   |             |            |   |                   |
| 35   | X           | X  | X  | X  | X      |    |    |    |        |    |    |    |        |    |    |    |       |                          |   |             |            |   |                   |
| 36   |             |    |    |    |        |    | X  |    | X      | X  | X  | X  |        |    |    |    |       | LD TP: 11N 13W;          | R/W HIGHWAY                                 | AZA-26187   | 2/27/1992  | PERPETUAL;  |                   |

Input Parameters for Geographic Report with Land

System Id = CR

Admin State = AZ

Geo State = AZ

Casetype Begins With

Case Disp Txt = AUTHORIZED, CANCELLED, EXPIRED, PENDING, REJECTED, RELINQUISHED, WITHDRAWN

Mer Twp Rng =

Section =

Mtrs = 14 0090N 0150W 010

Commodity =

Commodity Txt =

Pending Org =

Pend Org Decode =

Total Rows Returned: 0

Input Parameters for Geographic Report with Land

System Id = CR

Admin State = AZ

Geo State = AZ

Casetype Begins With

Case Disp Txt = AUTHORIZED, CANCELLED, EXPIRED, PENDING, REJECTED, RELINQUISHED, WITHDRAWN

Mer Twp Rng = 14 0120N 0140W

Section = 021, 028, 029, 033

Mtrs =

Commodity =

Commodity Txt =

Pending Org =

Pend Org Decode =

Total Rows Returned: 1



RUN TIME: 10:03 AM

Adm State: AZ

UNITED STATES DEPARTMENT OF INTERIOR  
BUREAU OF LAND MANAGEMENT  
GEOGRAPHIC REPORT WITH LAND  
Sorted by Meridian Township Range

RUN DATE: 04/23/2008  
Page 1 of 1

Serial Number: AZA 026187

Total Case Acres: 395.000

| <u>Casetype</u> | <u>Case Disp</u> | 14 | 0120N | 0140W | <u>Sect</u> | <u>Sur Typ</u> | <u>Sur Num</u> | <u>Suff</u> | <u>Subdivision</u> | <u>Act Pend</u> |
|-----------------|------------------|----|-------|-------|-------------|----------------|----------------|-------------|--------------------|-----------------|
| 282201          | AUTHORIZED       |    |       |       | 021         | ALIQ           |                |             | NENE;              |                 |





Bauman  
9212 Empire Rock St  
Las Vegas, NV 89143

RECEIVED  
B.L.M. AZ STATE OFFICE

2008 APR -4 A 7:28

PHOENIX, ARIZONA

USDO1 - BLM  
1 North Central Ave, Suite 800  
Phoenix, AZ 85004  
Attn: Mining Claims

FCM




U.S. POSTAGE  
\$1.65  
FCM LG EIV  
89108  
Date of sale  
03/31/08  
02 1P00  
02312820  
APC  
FC0002900 103742

USPS® FIRST-CLASS MAIL®

0 lb. 5.12 oz.

PHOENIX AZ 85004

ZIP



(420) 85004

